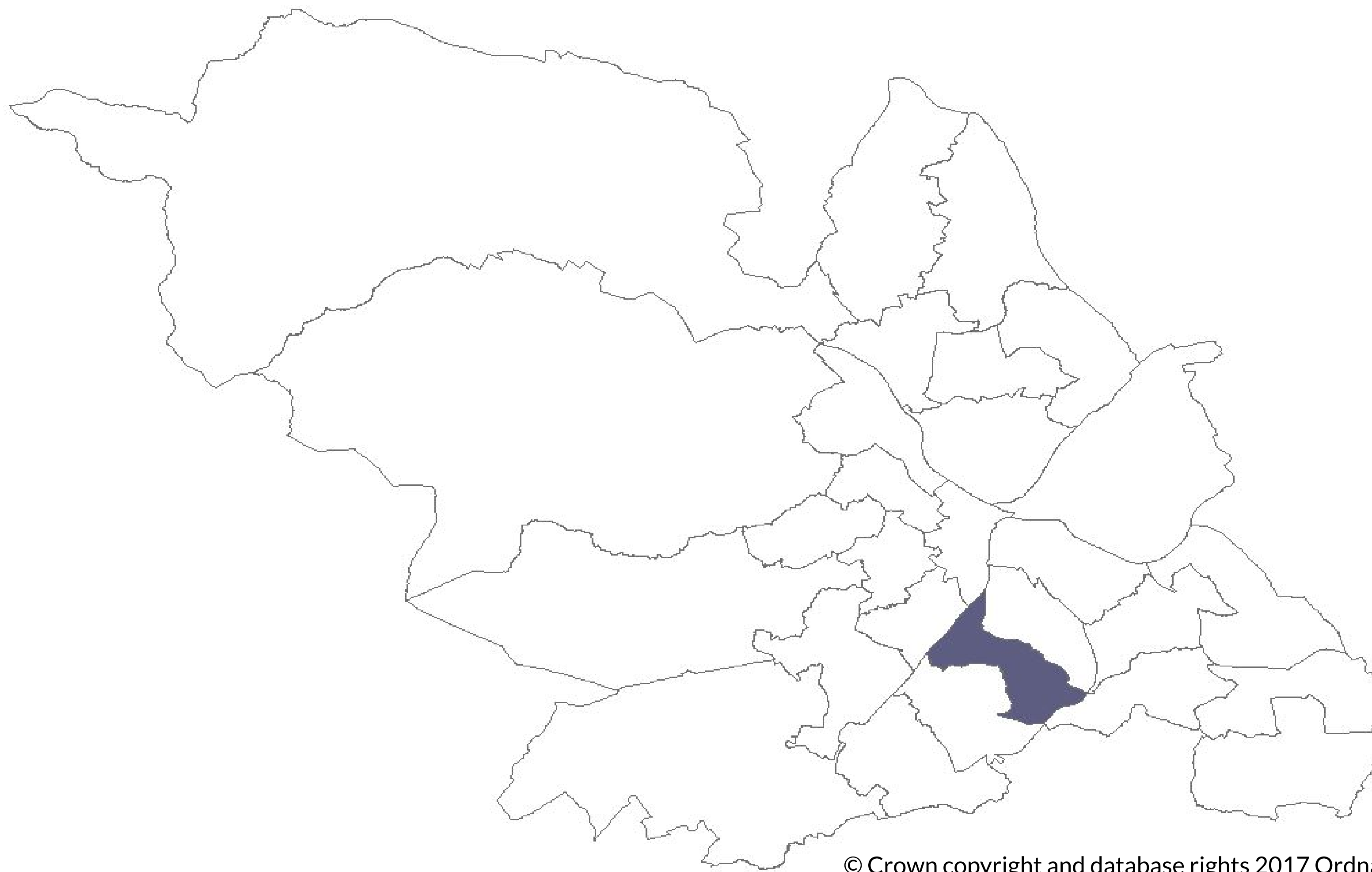


Gleadless Valley Ward

Last updated: October 2017



© Crown copyright and database rights 2017 Ordnance Survey 100018816

Population: 20,844*

*2016 Mid-year population estimate, ONS

Neighbourhoods:

* only a very small area of this neighbourhood falls within the boundary of this ward

Charnock*
Gleadless*
Gleadless Valley
Highfield*

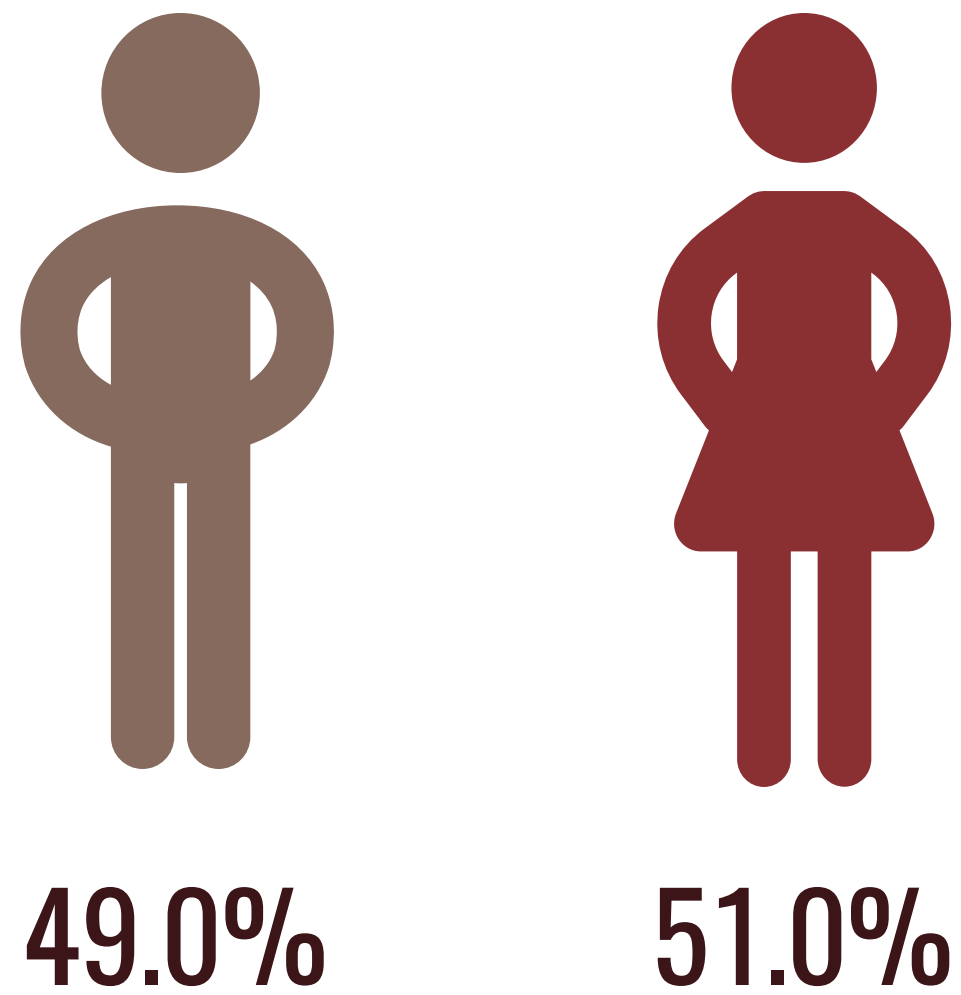
Heeley
Hemsworth
Meersbrook

Norfolk Park*
Norton*
Woodseats*

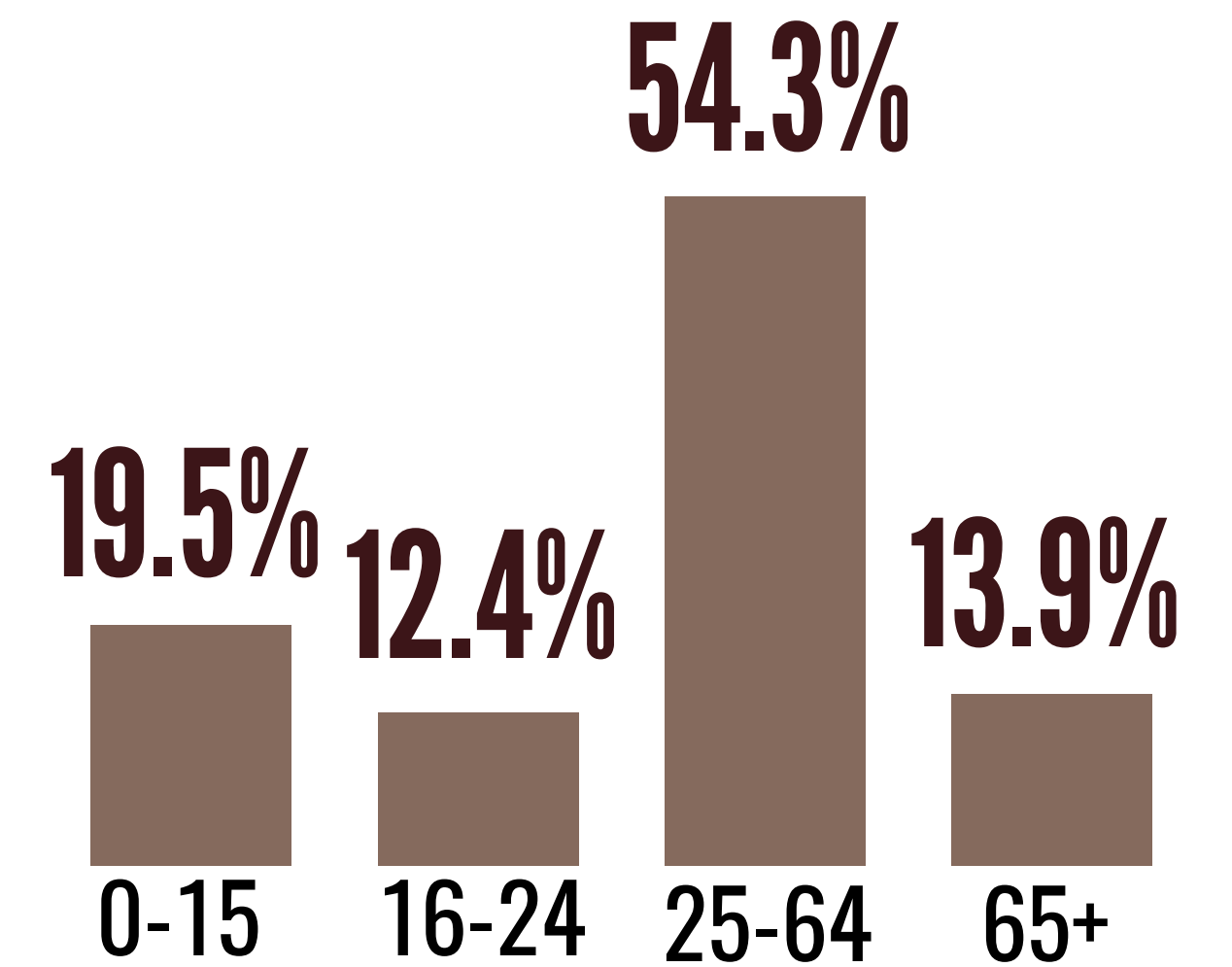
Source: SCC 2017

What the 2011 Census tells us about Gleadless Valley Ward

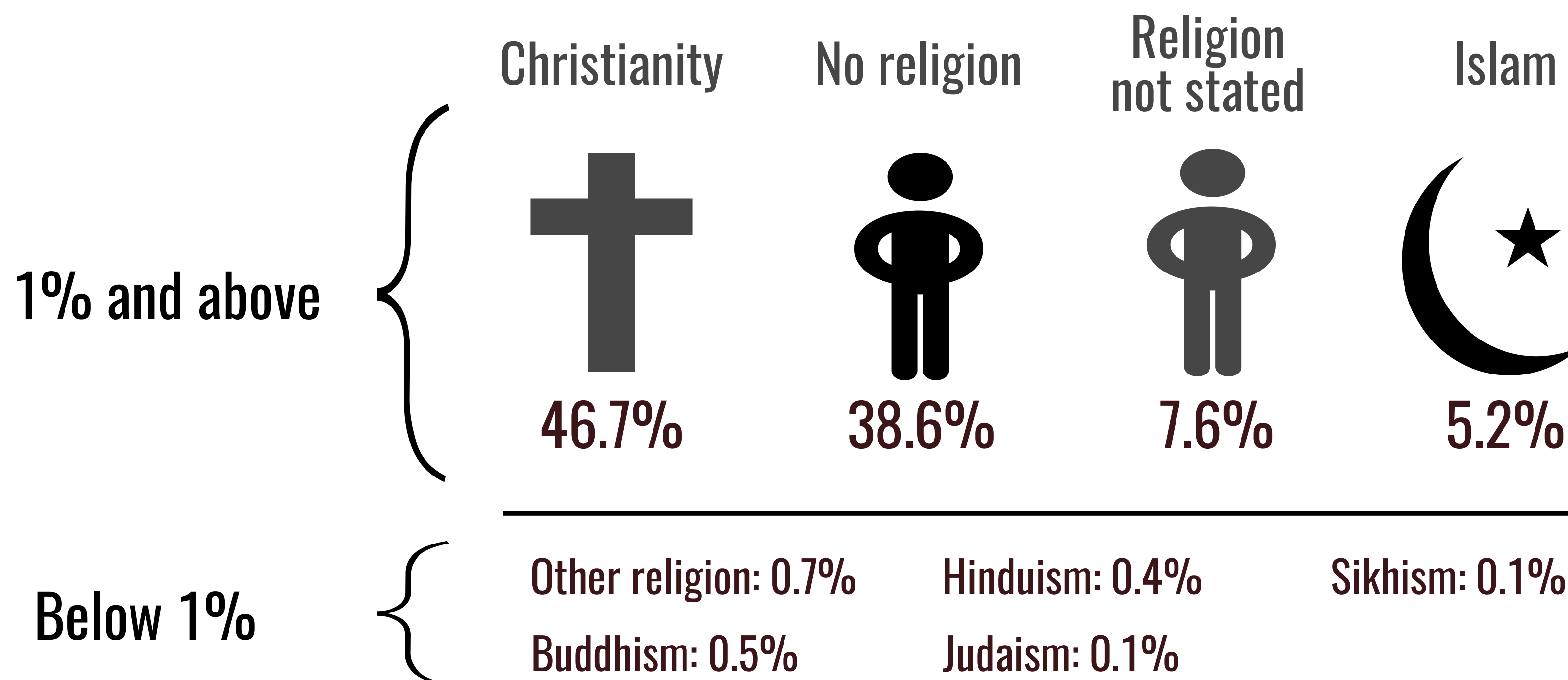
Sex



Age



Religion and belief



Ethnicity

19.4%

BME population as a percentage of the ward

Source: 2011 Census, ONS

0.2%
Of the ward's school population is Roma

Source: SCC 2017



■ British / English Only (91.8%) ■ Other UK Identity (1.5%)
■ Other Identity Only (6.8%)

0.7%

Residents born abroad who have lived in the UK for less than 2 years

4.4%

Residents born abroad who have lived in the UK for more than 10 years

Source: 2011 Census, ONS

Households

9,270 Households

2.2 Persons per household

1,105 Older people living alone

Household Composition

One person household

Couple without dependent children

Couple with dependent children

'Other' household

Lone parent

Student Household

37.8%

20.1%

16.1%

13.1%

12.4%

0.6%

Source: 2011 Census, ONS

1,443 Privately rented properties

Source: 2011 Census, ONS

338 Private lettings in 2016/17

£533 Average monthly rent in 2016/17

Source: SCC 2017

Economic Activity

64.6% Economically Active

35.4% Economically Inactive

Source: 2011 Census, ONS

287 Number of Higher Education students

Source: SCC 2016

Top 3 Occupations

19.7% Professional Occupations

12.2% Associate Professional and Technical

12.0% Elementary Occupation

Top 3 Industries

36.6% Public Administration, Education and Health

19.6% Distribution, Hotels, and Restaurants

13.5% Financial, Real Estate, Professional and Administrative

Source: 2011 Census, ONS

Services in Gleadless Valley

Health Services

5 Pharmacies in the ward

6 GP practices in the ward

2 Dental practices in the ward

1 Opticians in the ward

Care and Support services provided

614 Children and Young People's Multi Agency Support Team (MAST) requests for service in 2016-17

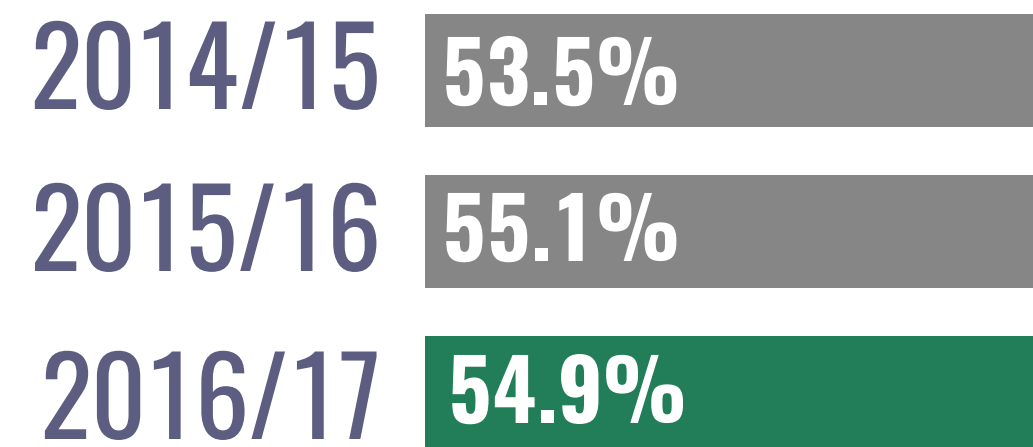
766 Hours of home care commissioned by SCC Adult Social Care per week

Source: SCC 2017

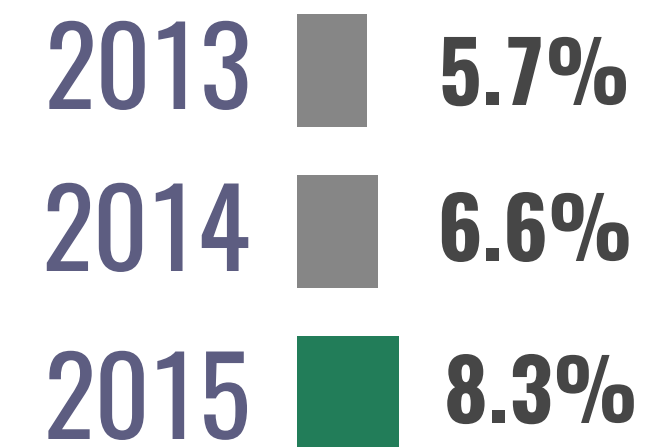
Health and Wellbeing

Maternal Health

Breastfeeding 6-8 weeks after birth



Babies born weighing less than 2.5kg



Source: SCC 2017

Childhood Obesity

Percentage of Children in Reception Year (4-5 years old) who are obese



Percentage of Children in Year 6 (10-11 years old) who are obese

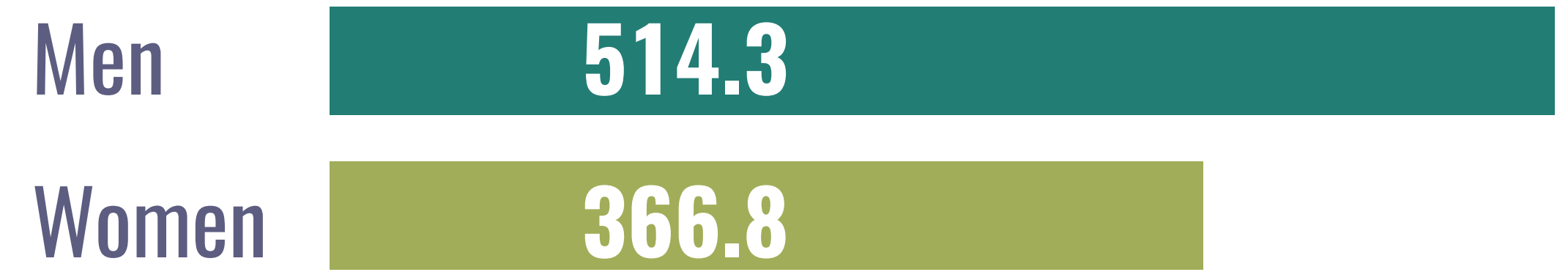


Source: SCC 2016

Life Expectancy (2011-15)



Deaths under 75 years old (rate per 100,000, 2011-15)



Source: SCC 2017

Healthy Lifestyles (adults)

27.1% have smoked cigarettes
in the past year

50.7% do not exercise

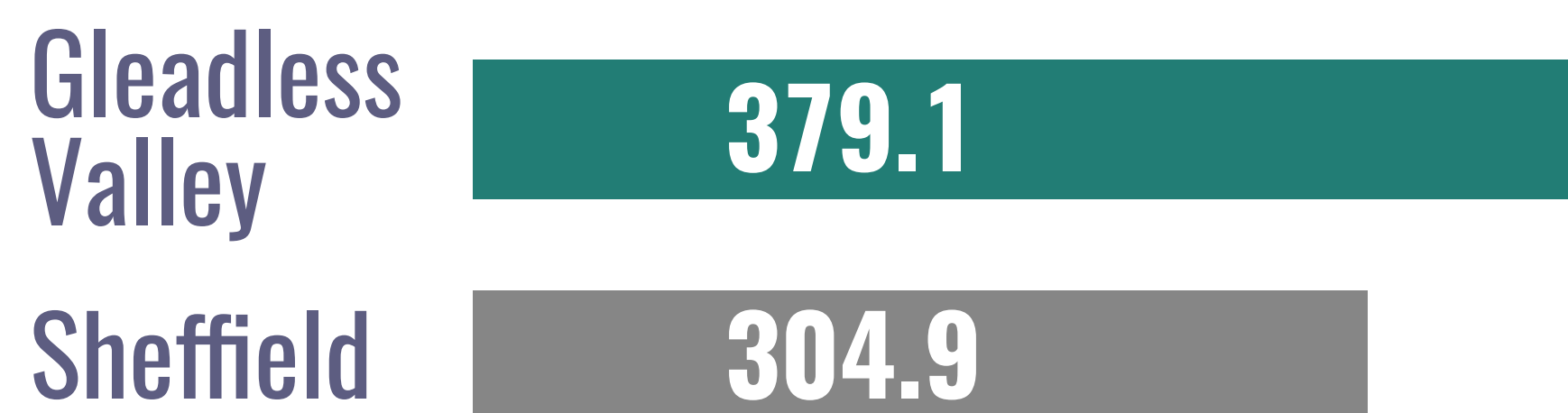
20.2% drink alcohol 2 or 3
times a week

31.1% eat 5 portions of
fruit and veg a day

Source: Experian Mosaic 2015

Death rate per 100,000 people

Smoking Attributable Conditions



Alcohol Attributable Conditions



Source: SCC 2016

Deprivation and Poverty

8th

Most deprived ward in Sheffield (out of 28)

Source: Indices of Multiple Deprivation 2015

£22,479

Median Household Income

Source: Experian Mosaic 2015

57.1%

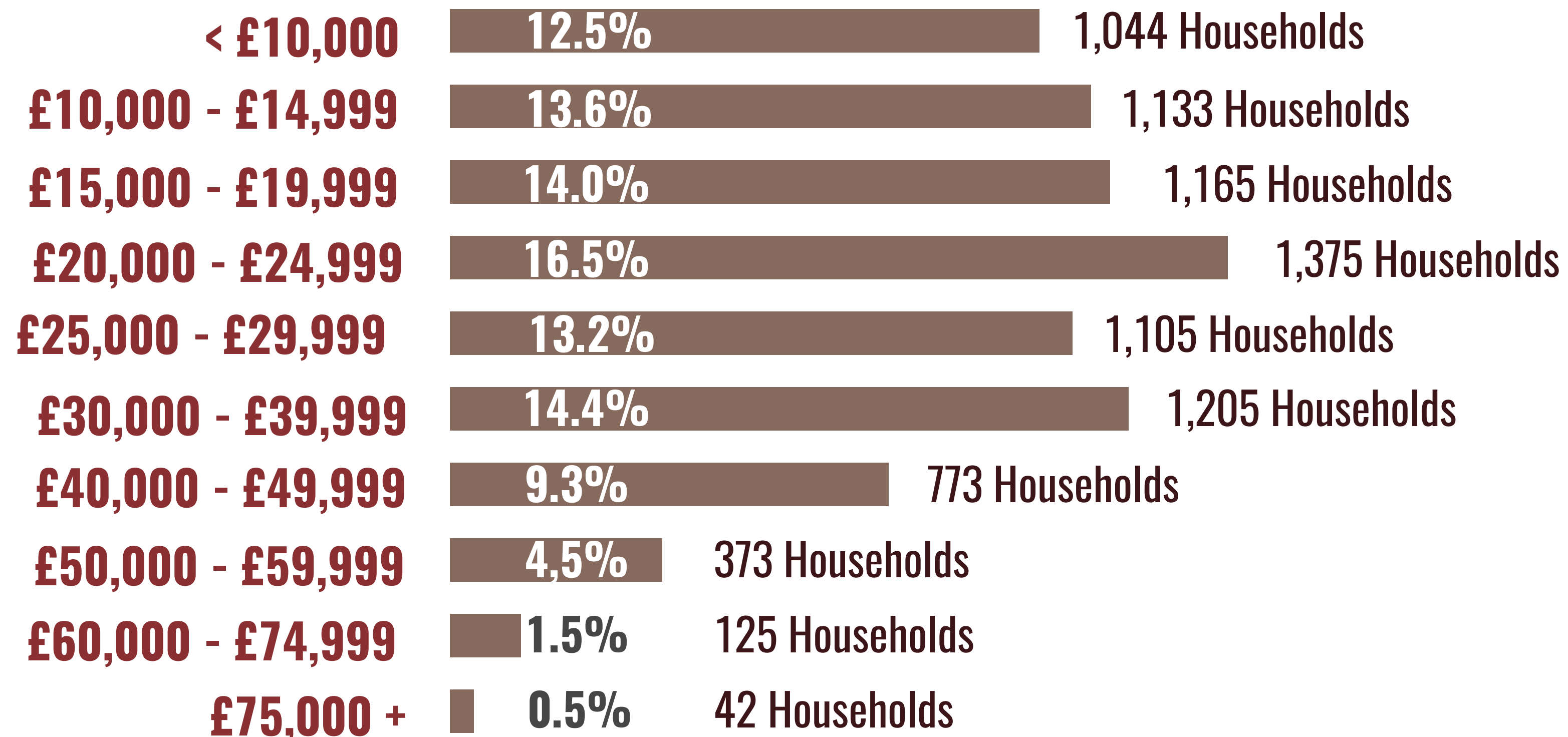
of 2 year olds in the ward are eligible for Free Early Learning

29.7%

of children receive Free School Meals

Source: SCC 2017

Household Income Bands of working age households*



* not all households in Sheffield have been captured by Experian Mosaic

Source: Experian Mosaic 2015

Education

97.4% Primary School Attendance in 2016 (97.0% in 2015)

96.7% Secondary School Attendance in 2016 (96.6% in 2015)

Percentage of pupils reaching the expected standard of reading (2016)

Key Stage 1

Gleadless Valley

68.2%

Sheffield

71.4%

Key Stage 2

Gleadless Valley

56.3%

Sheffield

62.1%

Percentage of pupils achieving grade C or above in English and Maths at Key Stage 4 (GCSE)

Gleadless Valley

49.0%

Sheffield

59.4%

Source: SCC 2017

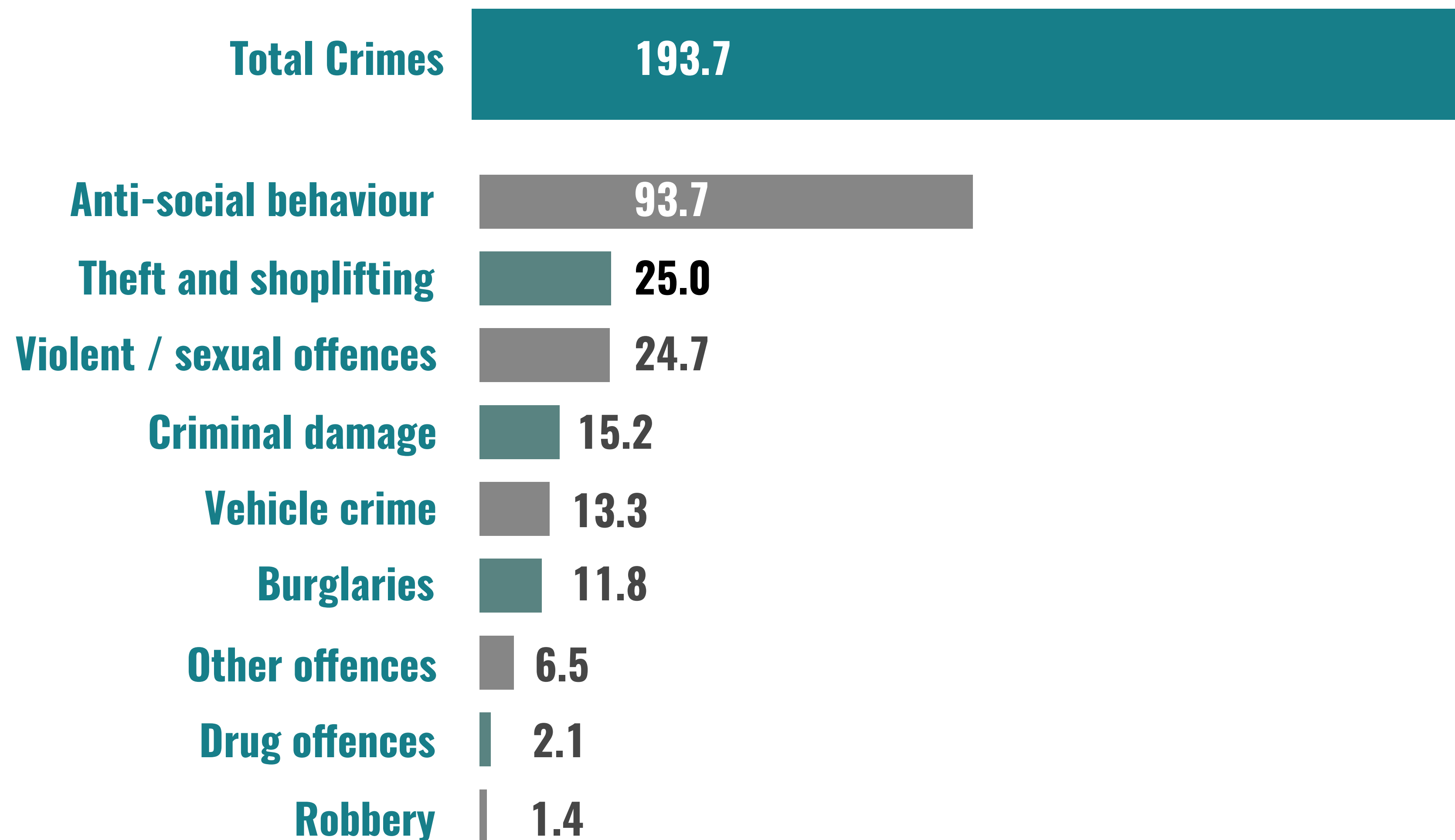
Community Safety

1 Person killed on roads in Gleadless Valley between 2013 and 2016

17 People seriously injured on roads in Gleadless Valley between 2013 and 2016

Source: Department for Transport 2017

2016 Crime Statistics (per 1,000 people)



Source: Police.UK 2017