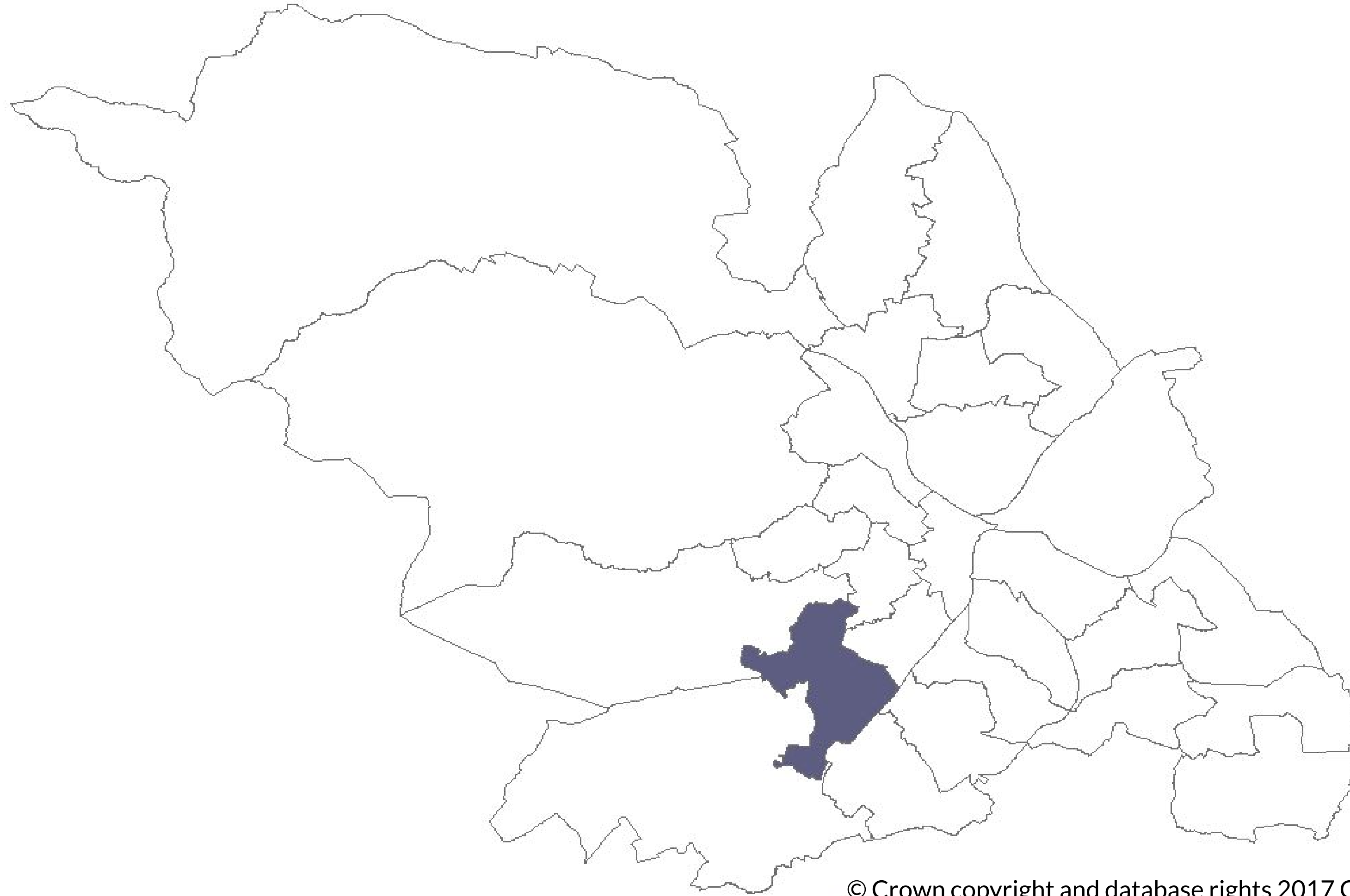


Ecclesall Ward

Last updated: October 2017



© Crown copyright and database rights 2017 Ordnance Survey 100018816

Population: 20,400*

*2016 Mid-year population estimate, ONS

Neighbourhoods:

* only a very small area of this neighbourhood falls within the boundary of this ward

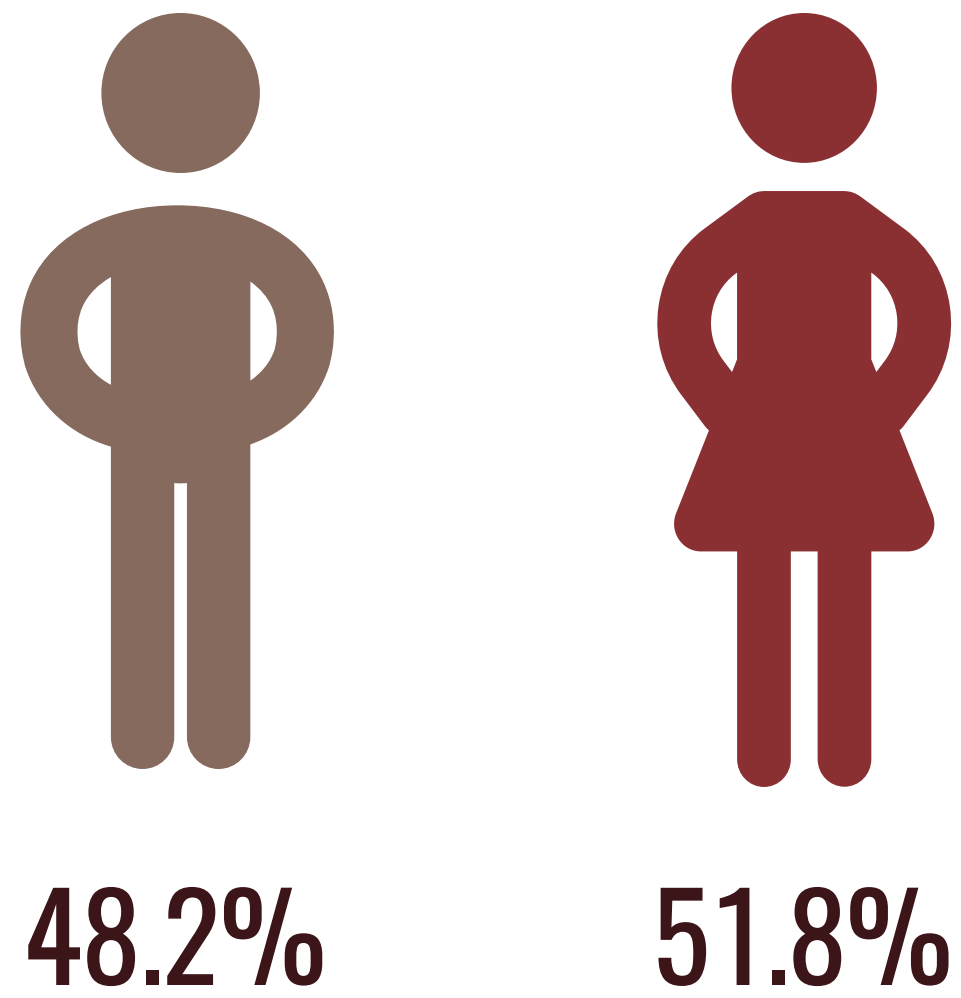
Beauchief*
Bents Green
Brincliffe
Ecclesall

Endcliffe*
Greystones
Millhouses

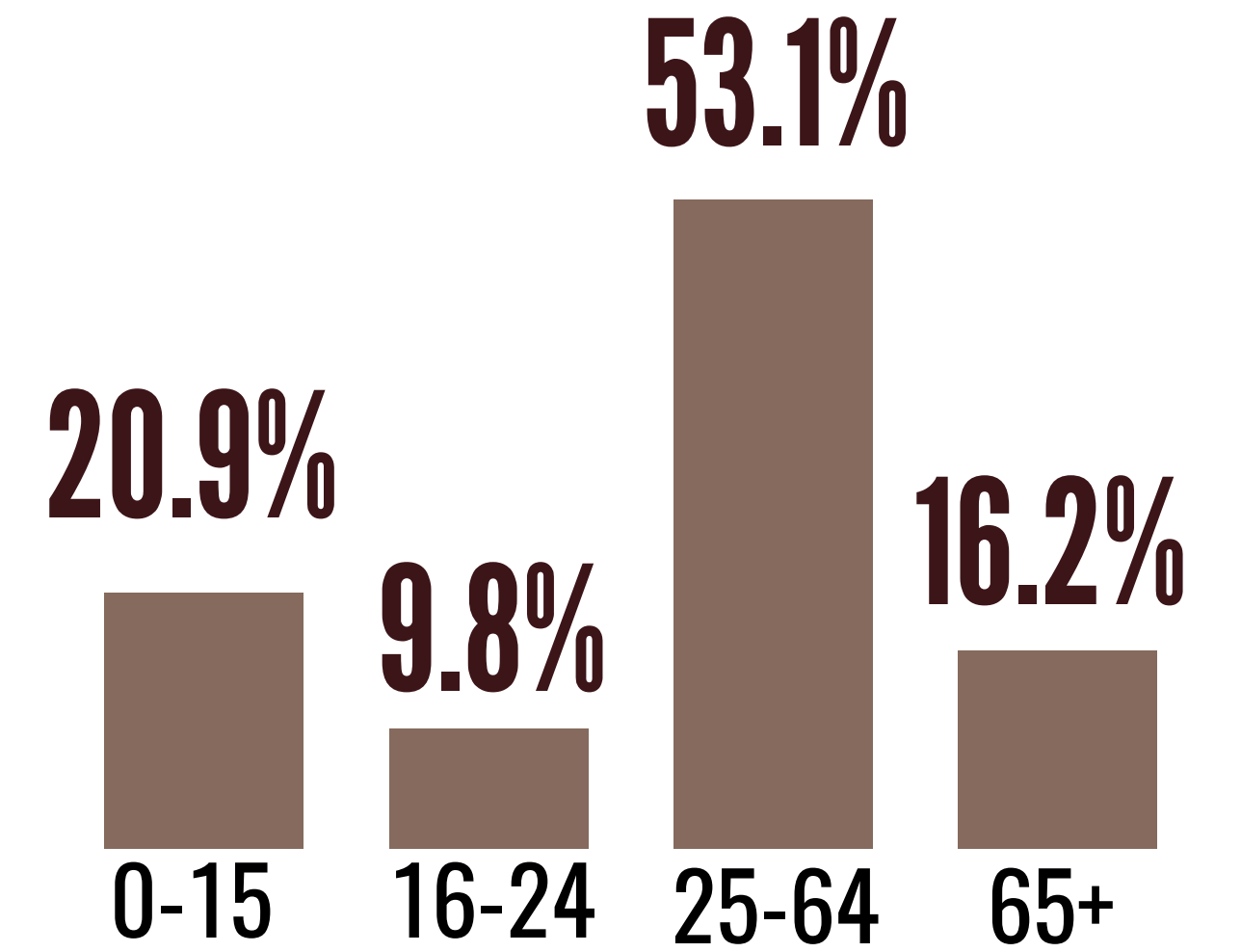
Nether Edge*
Whirlow/Abbeydale
Woodseats*

What the 2011 Census tells us about Ecclesall Ward

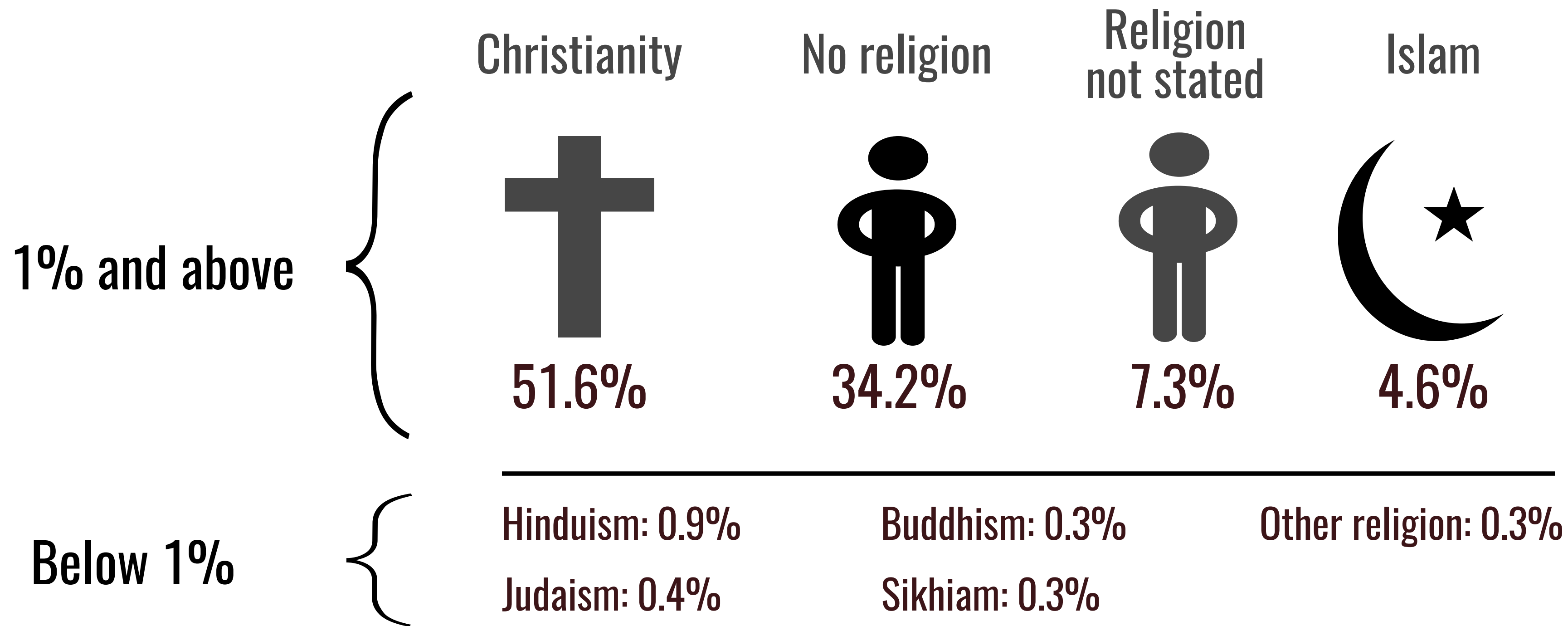
Sex



Age



Religion and belief



Ethnicity

14.9%

BME population as a percentage of the ward

Source: 2011 Census, ONS

0.0%

Of the ward's school population is Roma

Source: SCC 2017



■ British / English Only (94.1%) ■ Other UK Identity (2.3%)
■ Other Identity Only (3.5%)

0.3%

Residents born abroad who have lived in the UK for less than 2 years

6.0%

Residents born abroad who have lived in the UK for more than 10 years

Source: 2011 Census, ONS

Households

7,915 Households

2.5 Persons per household

988 Older people living alone

Household Composition

Couple with dependent children

Couple without dependent children

One person household

'Other' household

Lone parent

Student Household

27.5%

25.6%

23.5%

16.1%

6.8%

0.6%

Source: 2011 Census, ONS

820 Privately rented properties

446 Private lettings in 2016/17

£710 Average monthly rent in 2016/17

Source: 2011 Census, ONS

Source: SCC 2017

Economic Activity

66.6% Economically Active

33.4% Economically Inactive

Source: 2011 Census, ONS

436 Number of Higher Education students

Source: SCC 2016

Top 3 Occupations

39.8% Professional Occupations

13.6% Associate Professional and Technical

12.5% Managers, Directors and Senior Officials

Top 3 Industries

47.9% Public Administration, Education and Health

16.7% Financial, Real Estate, Professional and Administrative

14.2% Distribution, Hotels, and Restaurants

Source: 2011 Census, ONS

Services in Ecclesall

Health Services

4 Pharmacies in the ward

5 GP practices in the ward

7 Dental practices in the ward

4 Opticians in the ward

Care and Support services provided

127 Children and Young People's Multi Agency Support Team (MAST) requests for service in 2016-17

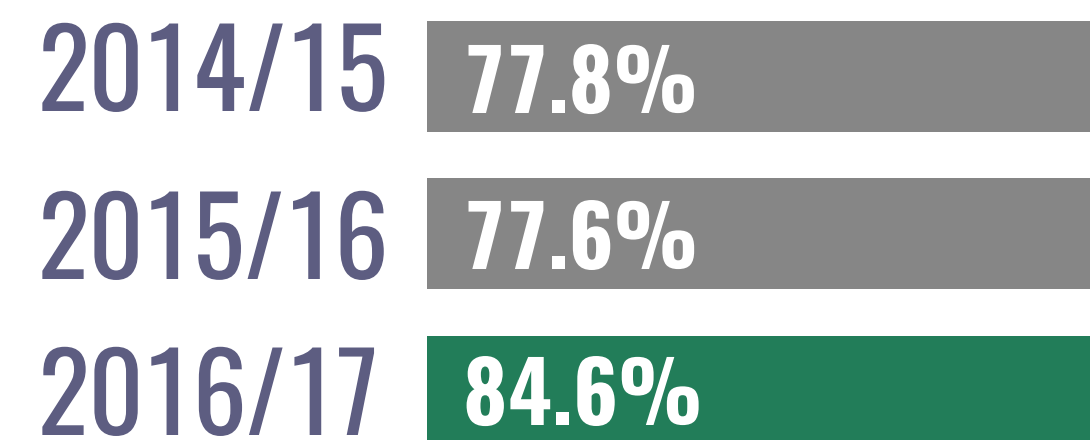
371 Hours of home care commissioned by SCC Adult Social Care per week

Source: SCC 2017

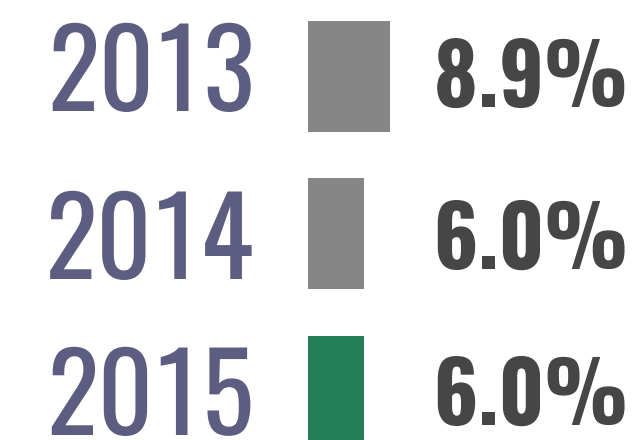
Health and Wellbeing

Maternal Health

Breastfeeding 6-8 weeks after birth



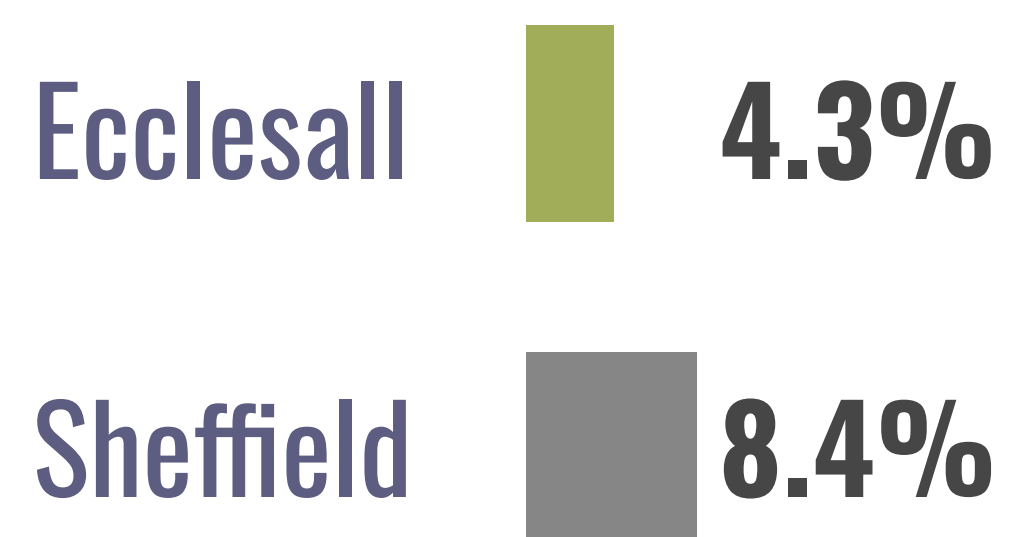
Babies born weighing less than 2.5kg



Source: SCC 2017

Childhood Obesity

Percentage of Children in Reception Year (4-5 years) who are obese



Percentage of Children in Year 6 (10-11) who are obese




Source: SCC 2016

Life Expectancy (2011-15)



Deaths under 75 years old (rate per 100,000 people, 2011-15)



Source: SCC 2017

Healthy Lifestyles (adults)

13.0% have smoked cigarettes in the past year

31.2% drink alcohol 2 or 3 times a week

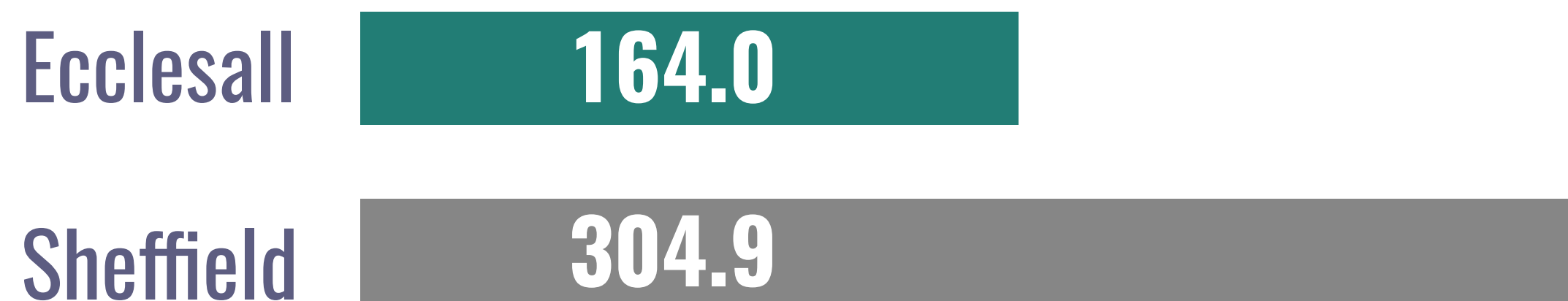
41.1% do not exercise

40.5% eat 5 portions of fruit and veg a day

Source: Experian Mosaic 2015

Death rate per 100,000 people

Smoking Attributable Conditions



Alcohol Attributable Conditions



Source: SCC 2016

Deprivation and Poverty

28th Most deprived ward in Sheffield (out of 28)

Source: Indices of Multiple Deprivation 2015

£46,088 Median Household Income

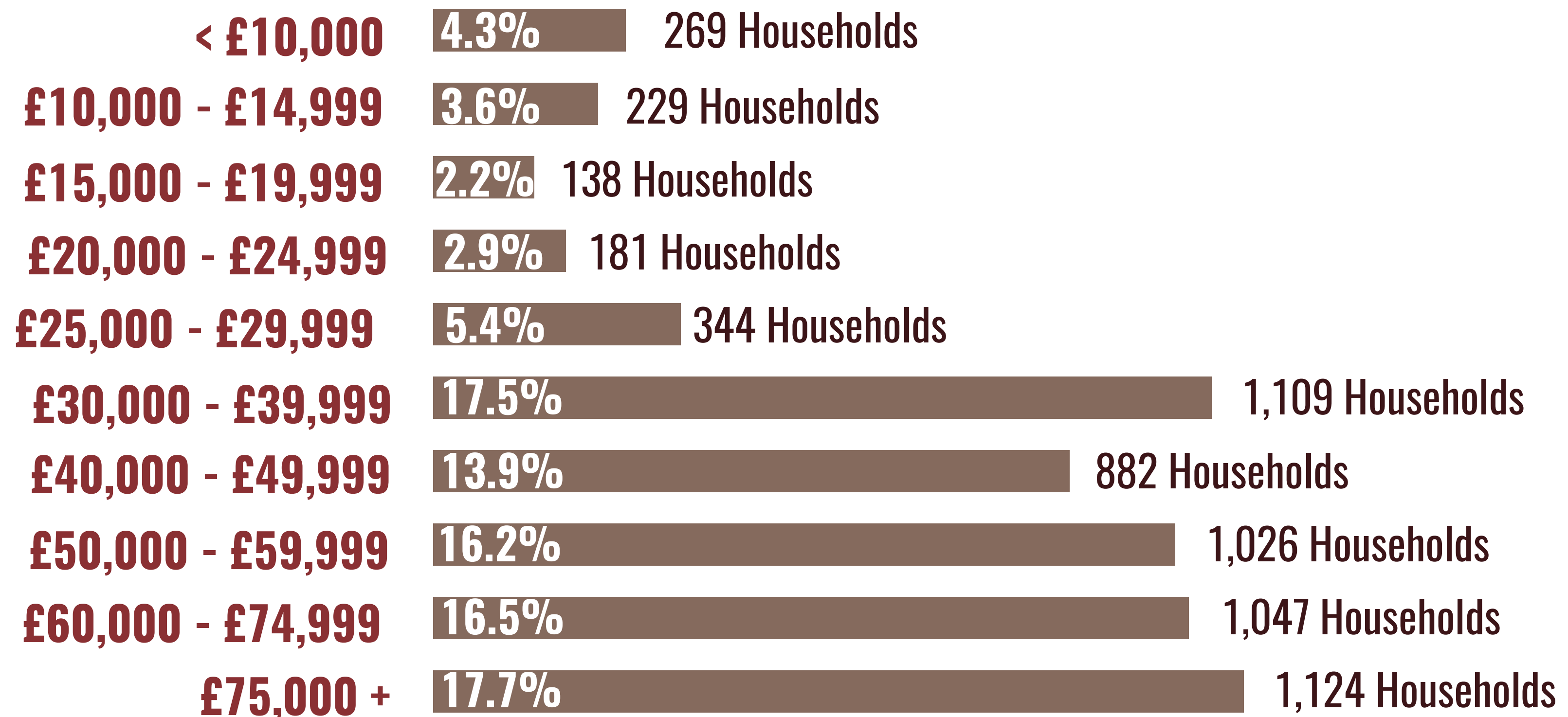
Source: Experian Mosaic 2015

9.8% of 2 year olds in the ward are eligible for Free Early Learning

2.0% of children receive Free School Meals

Source: SCC 2015

Household Income Bands of working age households*



* not all households in Sheffield have been captured by Experian Mosaic

Source: Experian Mosaic 2015

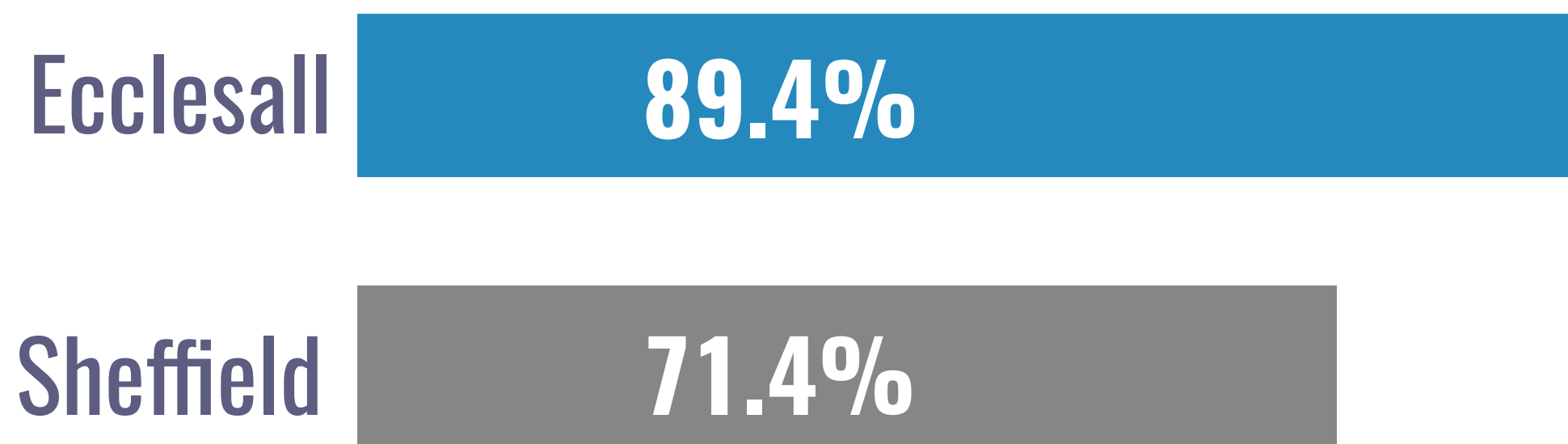
Education

96.9% Primary School Attendance in 2016 (96.8% in 2015)

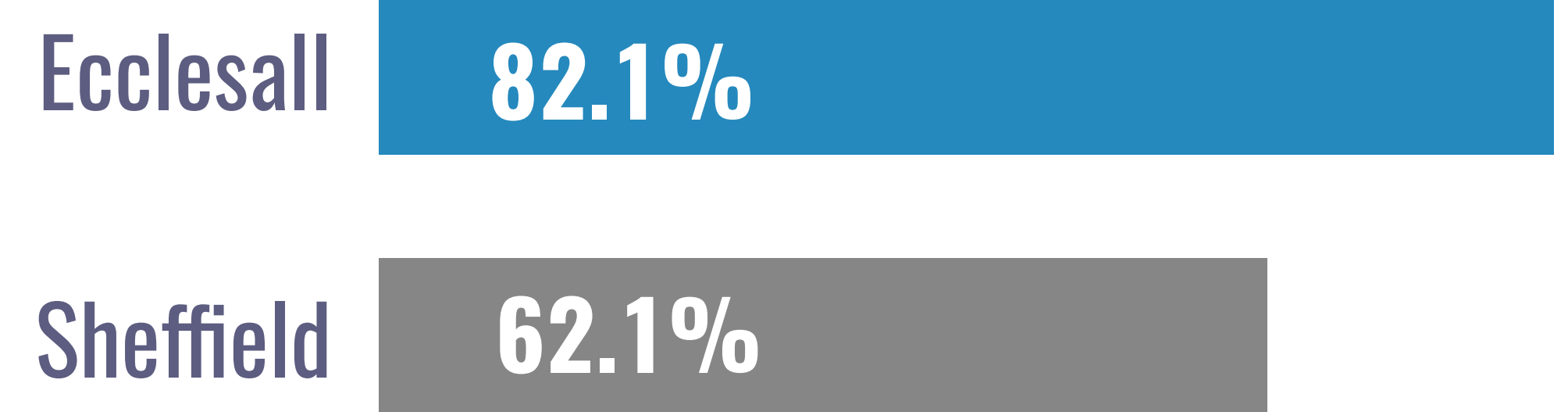
95.2% Secondary School Attendance in 2016 (95.3% in 2015)

Percentage of pupils reaching the expected standard of reading (2016)

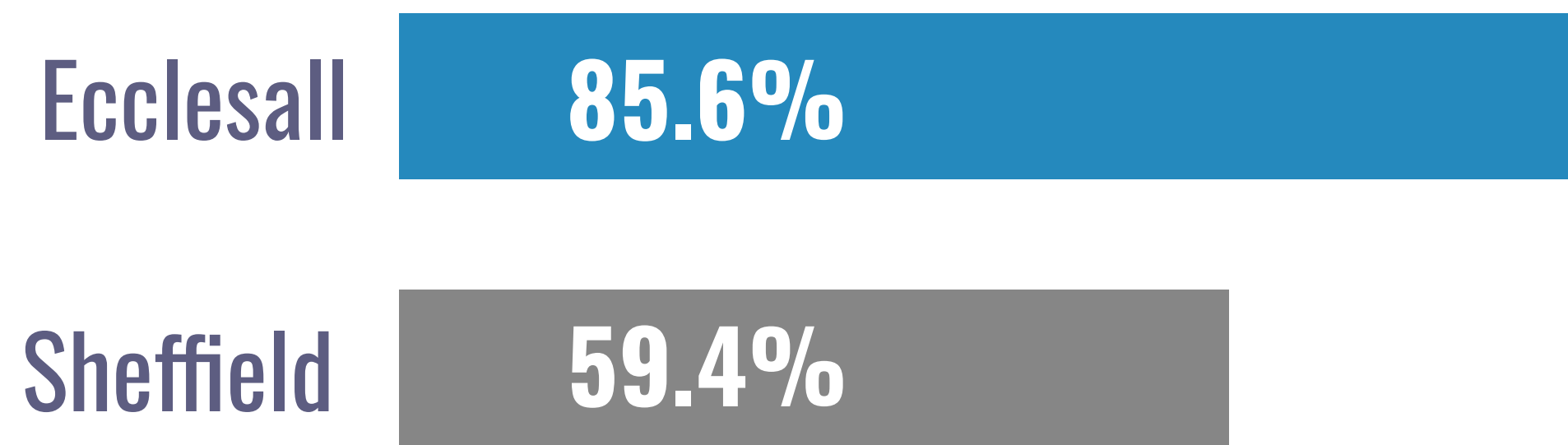
Key Stage 1



Key Stage 2



Percentage of pupils achieving grade C or above in English and Maths at Key Stage 4 (GCSE)



Source: SCC 2017

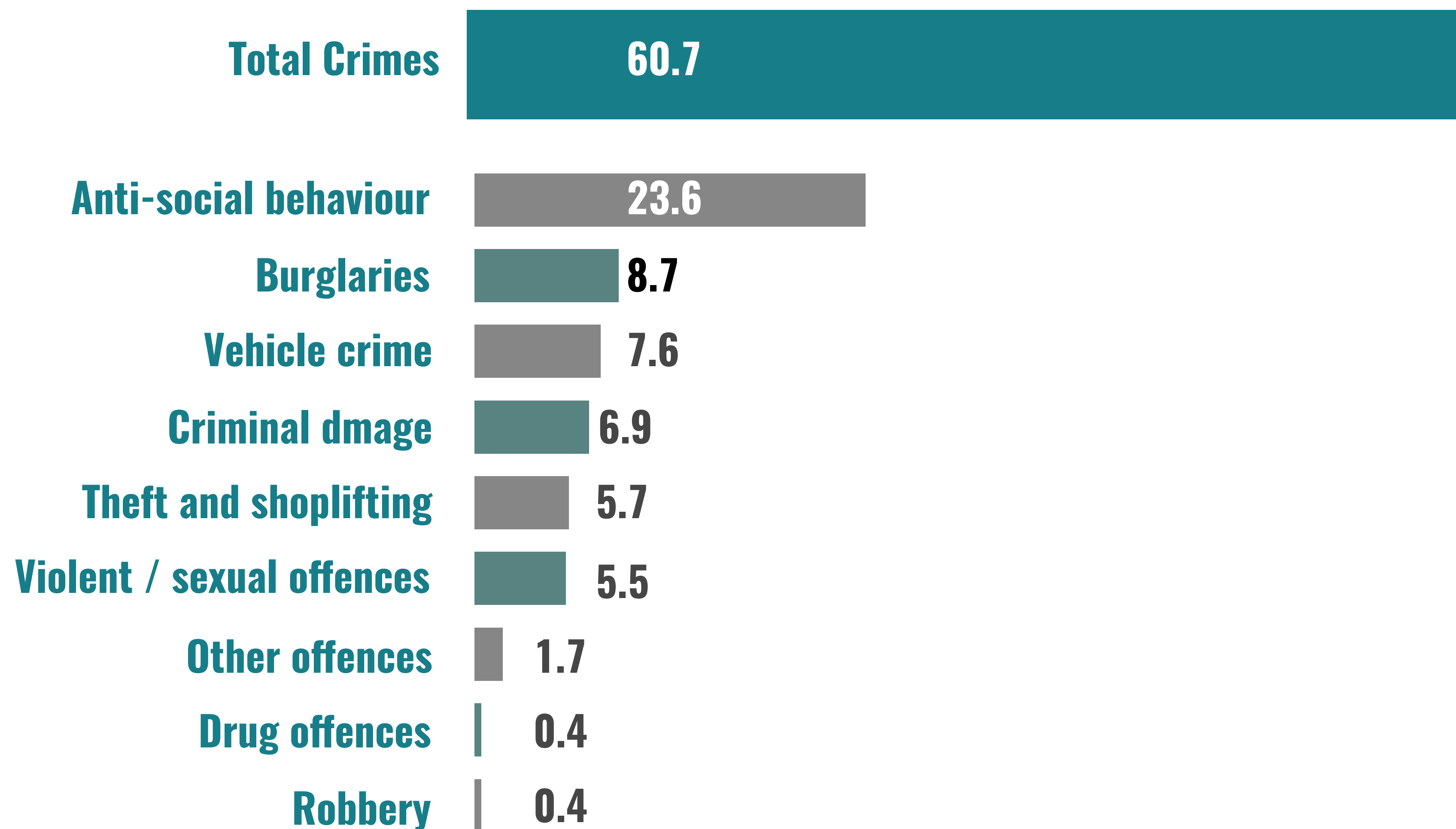
Community Safety

2 Person killed on roads in Ecclesall between 2013 and 2016

14 People seriously injured on roads in Ecclesall between 2013 and 2016

Source: Department for Transport 2017

2016 Crime Statistics (per 1,000 people)



Source: Police.UK 2017