

Crookes and Crosspool Ward

Last updated: October 2017



© Crown copyright and database rights 2017 Ordnance Survey 100018816

Population: 18,628*

*2016 Mid-year population estimate, ONS

Neighbourhoods:

* only a very small area of this neighbourhood falls within the boundary of this ward

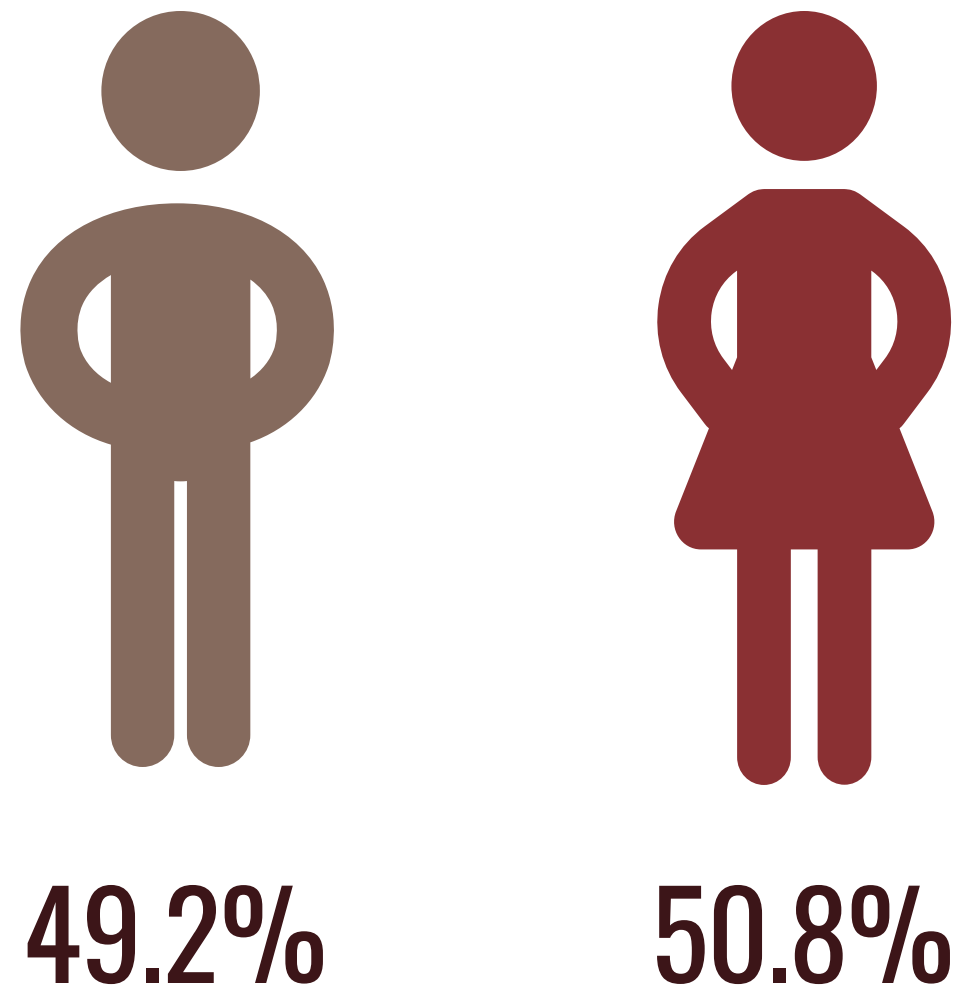
Broomhill*
Crookes
Crookesmoor*

Crosspool
Walkley Bank*
Woodland View*

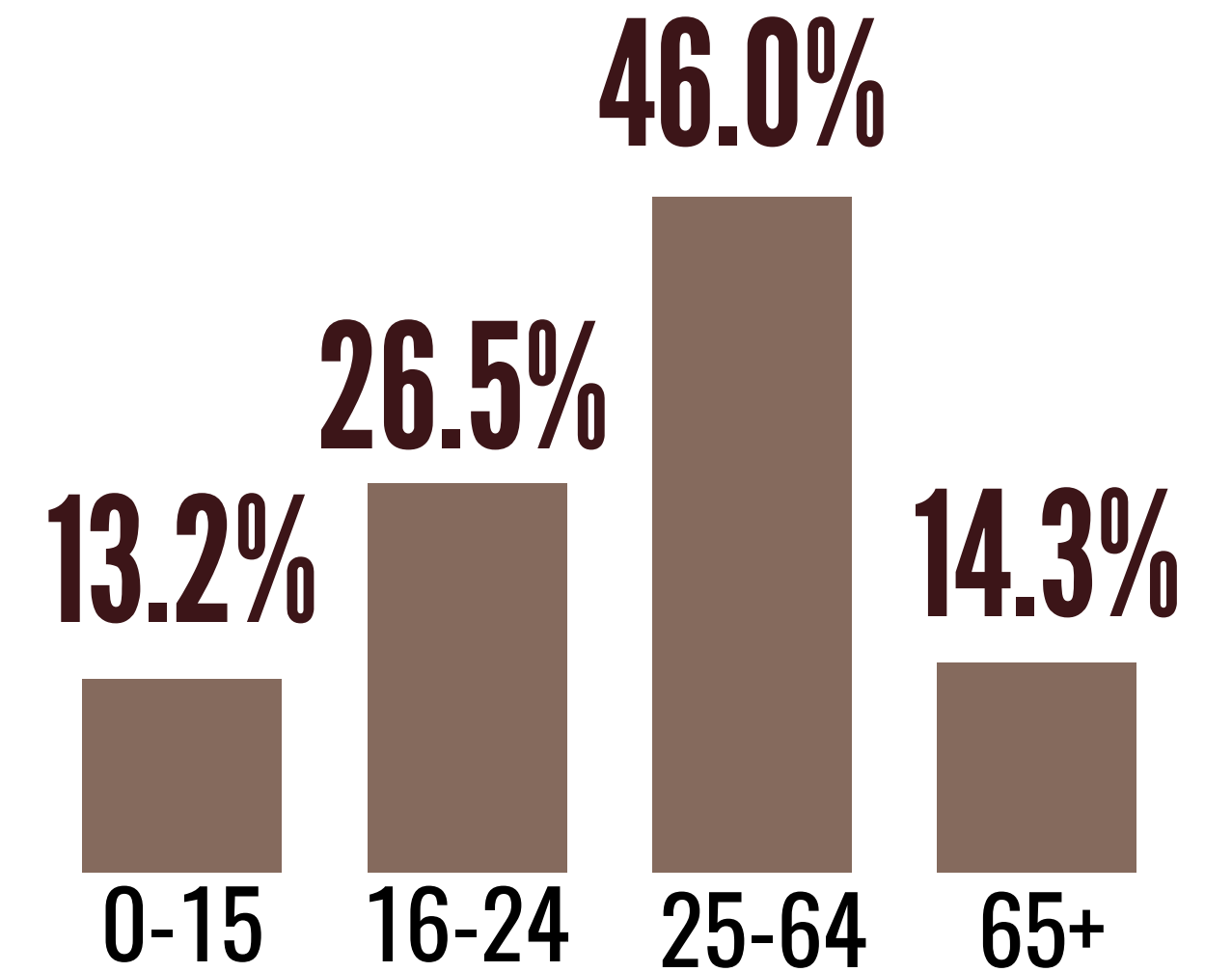
Source: SCC 2017

What the 2011 Census tells us about Crookes and Crosspool Ward

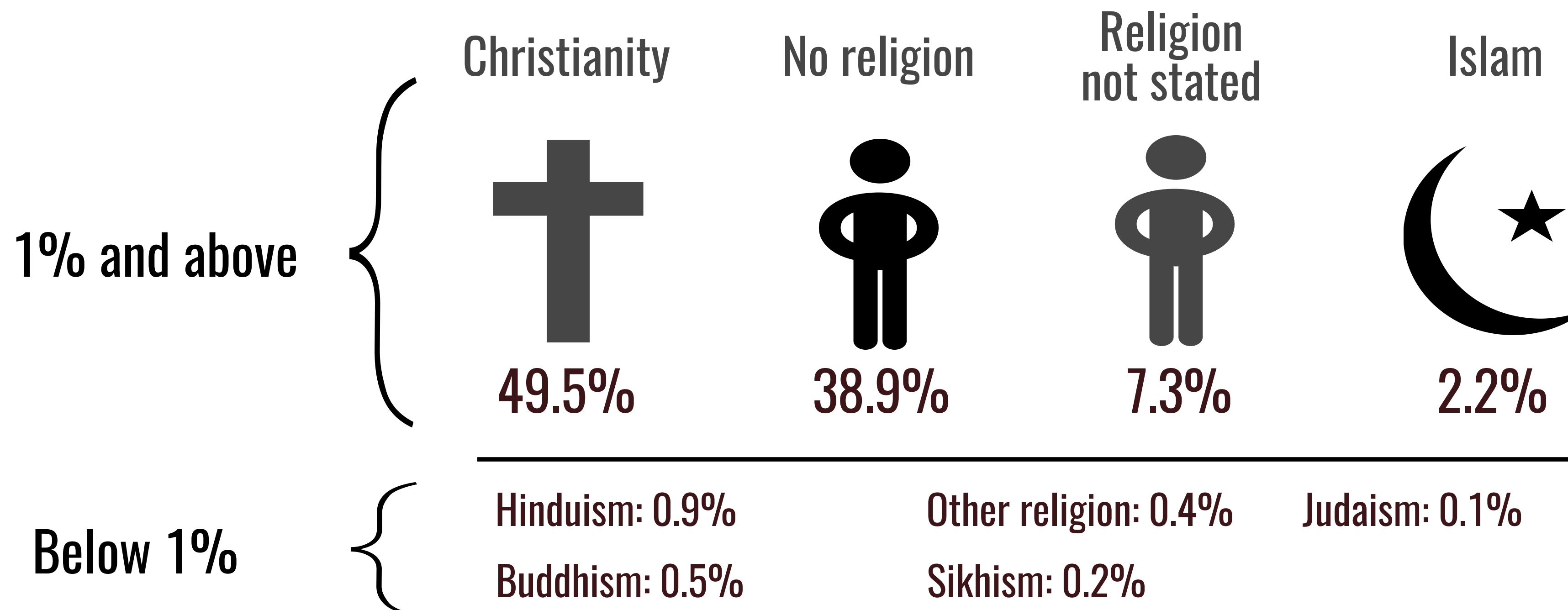
Sex



Age



Religion and belief



Ethnicity

14.2%

BME population as a percentage of the ward

Source: 2011 Census, ONS

0.0%

Of the ward's school population is Roma

Source: SCC 2017



■ British / English Only (91.3%) ■ Other UK Identity (2.5%)
■ Other Identity Only (6.3%)

0.9%

Residents born abroad who have lived in the UK for less than 2 years

4.1%

Residents born abroad who have lived in the UK for more than 10 years

Source: 2011 Census, ONS

Households

7,343 Households

2.5 Persons per household

853 Older people living alone

Household Composition

One person household

Couple without dependent children

'Other' household

Couple with dependent children

Student Household

Lone parent

27.2%

23.4%

17.2%

17.1%

9.5%

5.6%

Source: 2011 Census, ONS

2,144 Privately rented properties

1,082 Private lettings in 2016/17

£617 Average monthly rent in 2016/17

Source: 2011 Census, ONS

Source: SCC 2017

Economic Activity

59.9% Economically Active

40.1% Economically Inactive

Source: 2011 Census, ONS

3,018 Number of Higher Education students

Source: SCC 2016

Top 3 Occupations

37.5% Professional Occupations

13.3% Associate Professional and Technical

10.6% Administrative and Secretarial

Top 3 Industries

36.3% Public Administration, Education and Health

26.6% Financial, Real Estate, Professional and Administrative

16.5% Distribution, Hotels, and Restaurants

Source: 2011 Census, ONS

Services in Crookes and Crosspool

Health Services

3 Pharmacies in the ward

3 GP practices in the ward

2 Dental practices in the ward

2 Opticians in the ward

Care and Support services provided

100 Children and Young People's Multi Agency Support Team (MAST) requests for service in 2016-17

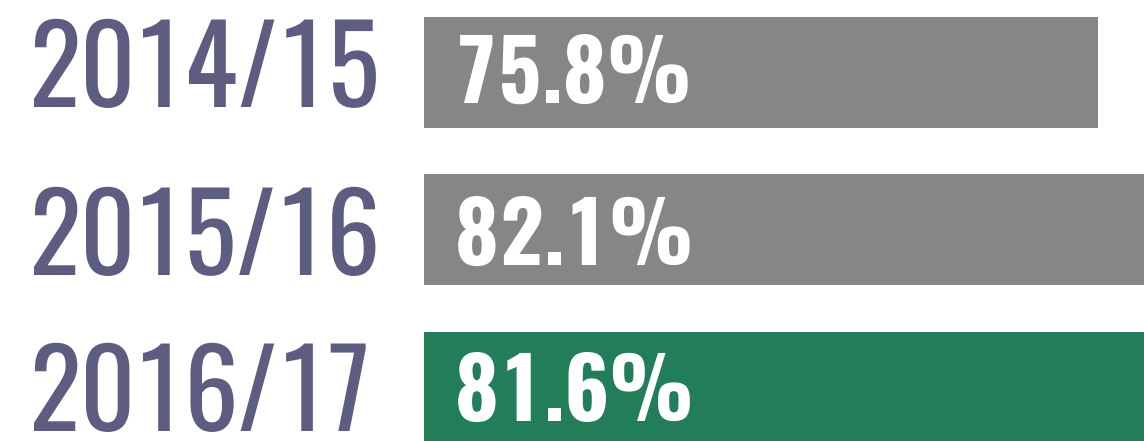
623 Hours of home care commissioned by SCC Adult Social Care per week

Source: SCC 2017

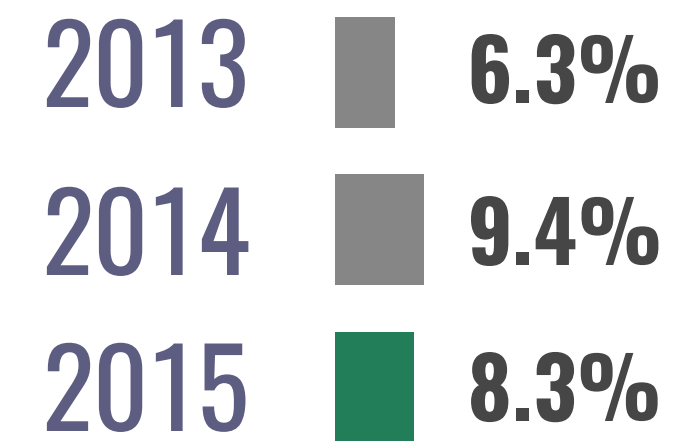
Health and Wellbeing

Maternal Health

Breastfeeding 6-8 weeks after birth



Babies born weighing less than 2.5kg



Source: SCC 2017

Childhood Obesity

Percentage of Children in Reception Year (4-5 years old) who are obese



Percentage of Children in Year 6 (10-11 years old) who are obese

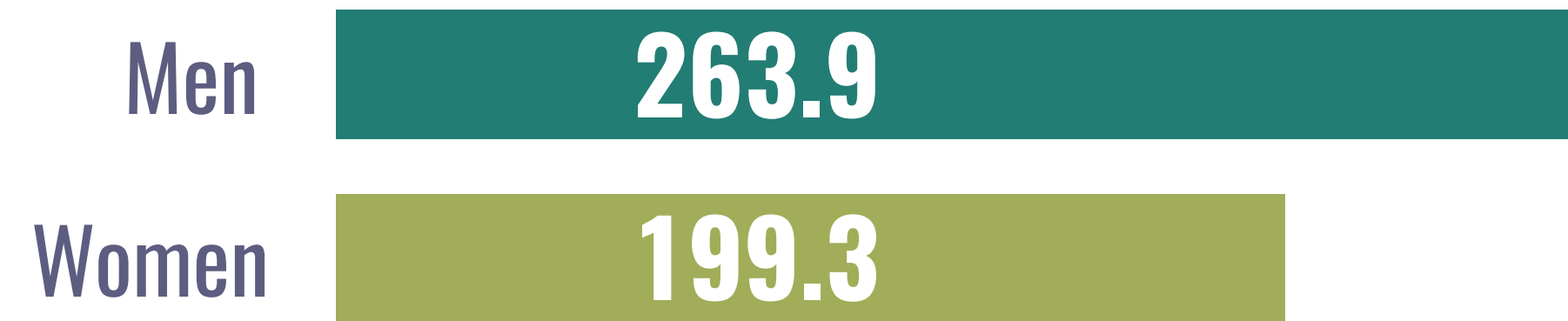


Source: SCC 2016

Life Expectancy (2011-15)



Deaths under 75 years old (rate per 100,000 people, 2011-15)



Healthy Lifestyles (adults)

Source: SCC 2017

19.4% have smoked cigarettes in the past year

42.7% do not exercise

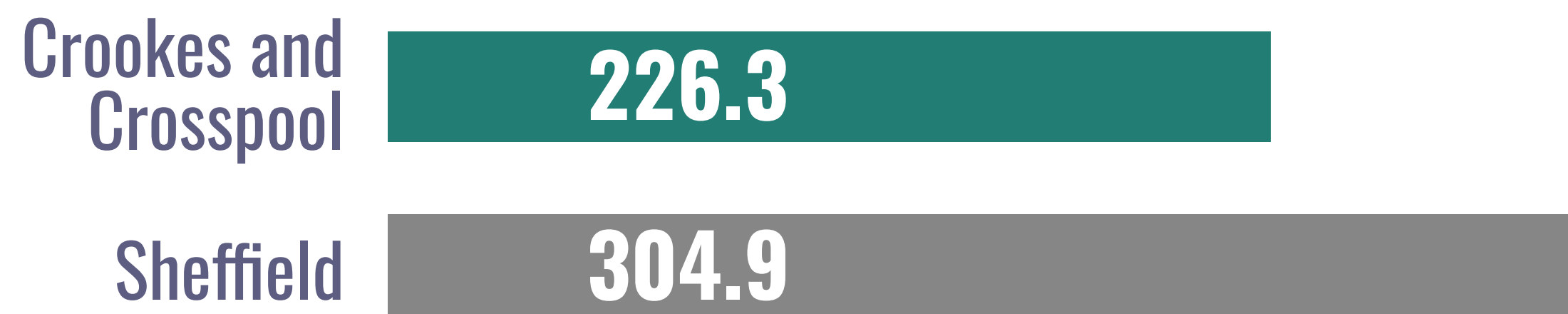
27.1% drink alcohol 2 or 3 times a week

36.8% eat 5 portions of fruit and veg a day

Source: Experian Mosaic 2015

Death rate per 100,000 people

Smoking Attributable Conditions



Alcohol Attributable Conditions



Source: SCC 2016

Deprivation and Poverty

25th most deprived ward in Sheffield
(out of 28)

Source: Indices of Multiple Deprivation 2015

£31,683 Median Household
Income

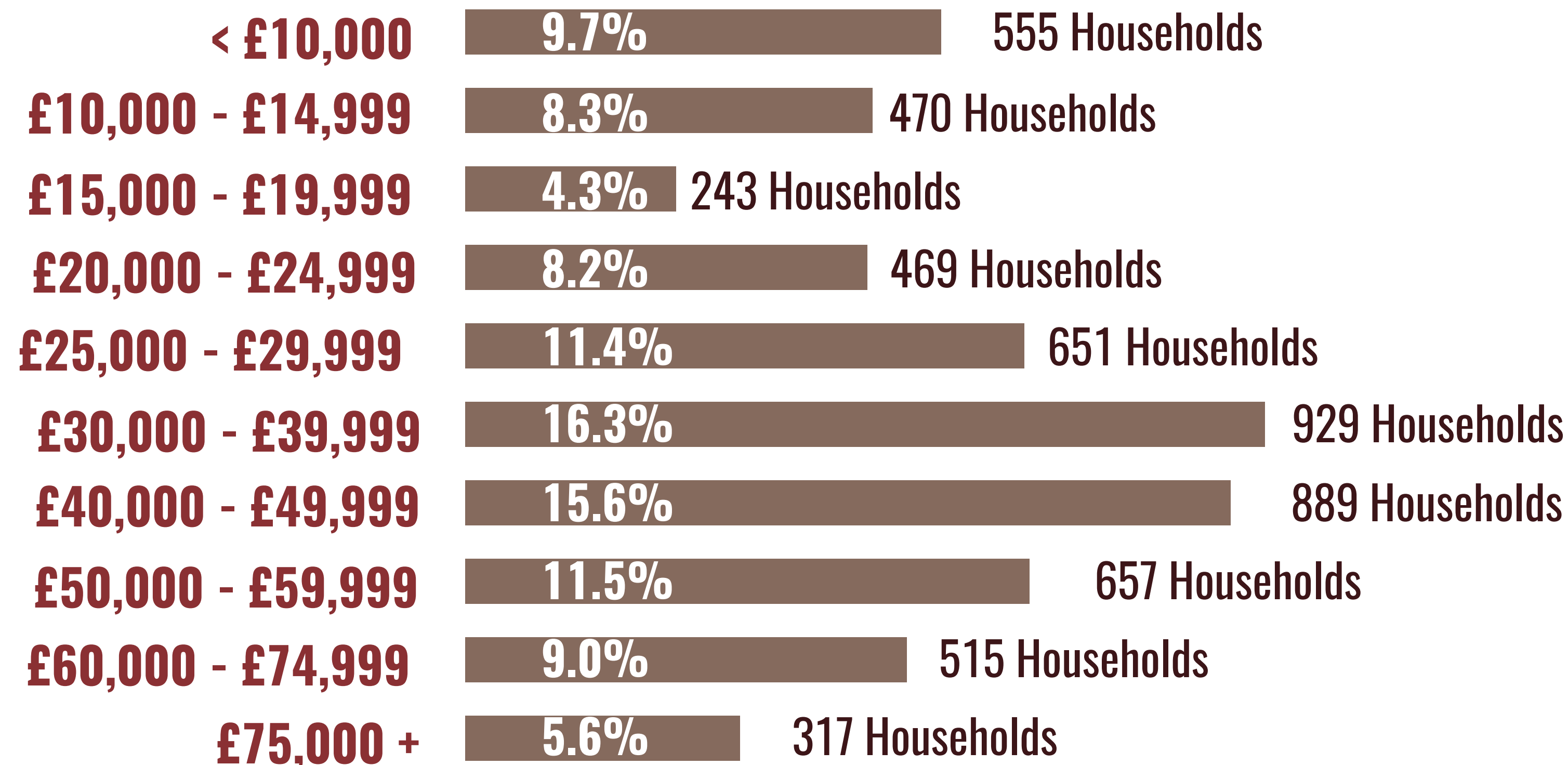
Source: Experian Mosaic 2015

6.3% of 2 year olds in the ward are
eligible for Free Early Learning

2.7% of children receive Free
School Meals

Source: SCC 2017

Household Income Bands of working age households*



* not all households in Sheffield have been captured by Experian Mosaic

Source: Experian Mosaic 2015

Education

95.4% Primary School Attendance in 2016 (95.7% in 2015)

93.8% Secondary School Attendance in 2016 (93.6% in 2015)

Percentage of pupils reaching the expected standard of reading (2016)

Key Stage 1

Key Stage 2

Crookes and Crosspool

85.2%

Crookes and Crosspool

80.0%

Sheffield

71.4%

Sheffield

62.1%

Percentage of pupils achieving grade C or above in English and Maths at Key Stage 4 (GCSE)

Crookes and Crosspool

88.0%

Sheffield

59.4%

Source: SCC 2017

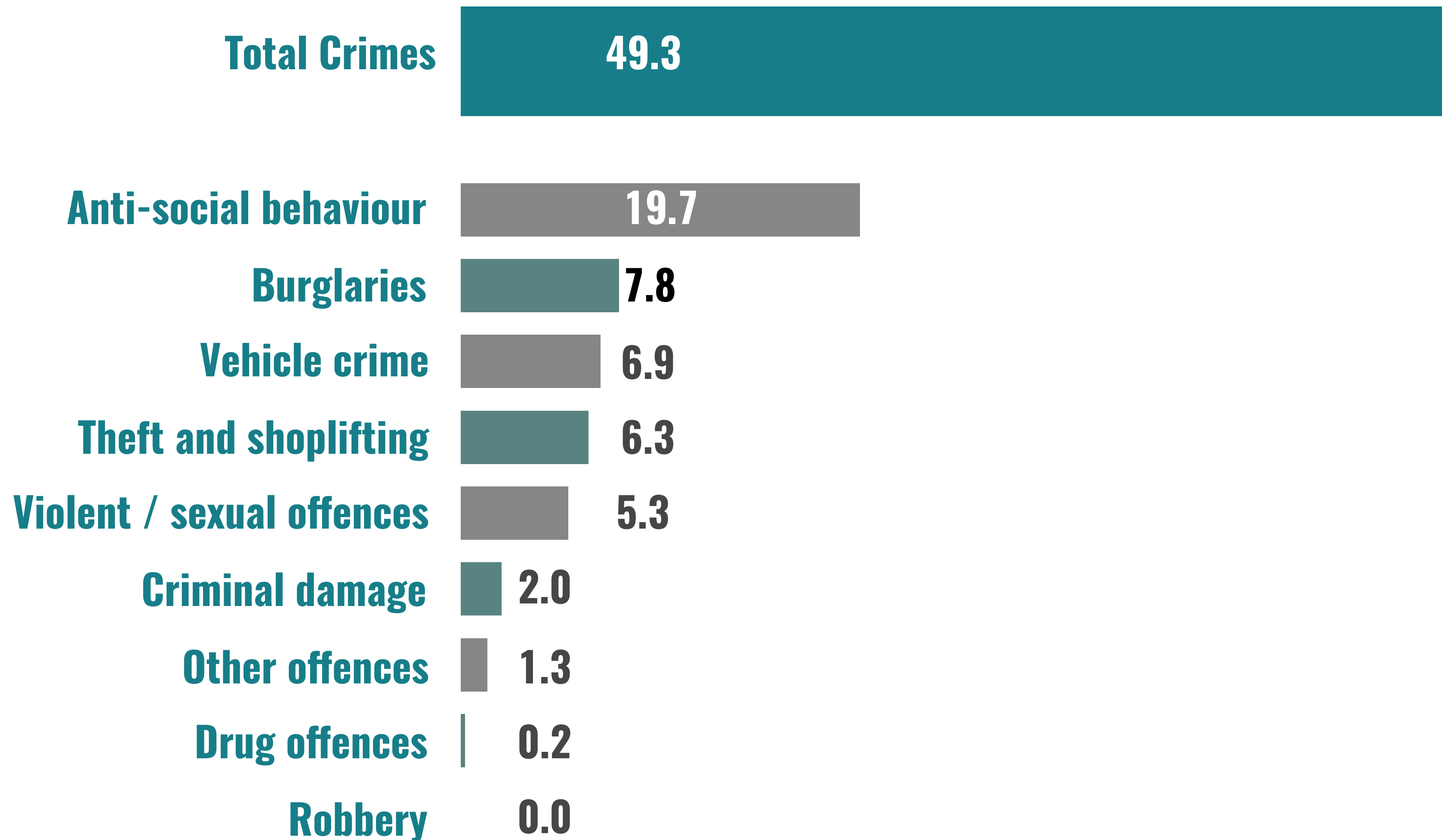
Community Safety

3 People killed on roads in Crookes and Crosspool between 2013 and 2016

7 People seriously injured on roads in Crookes and Crosspool between 2013 and 2016

Source: Department for Transport 2017

2016 Crime Statistics (per 1,000 people)



Source: Police.UK 2017