

# Broomhill and Sharrow Vale Ward

Last updated:  
October 2017



© Crown copyright and database rights 2016 Ordnance Survey 100018816

## Population: 24,835\*

\*2016 Mid-year population estimate, ONS

## Neighbourhoods:

\* only a very small area of this neighbourhood falls within the boundary of this ward

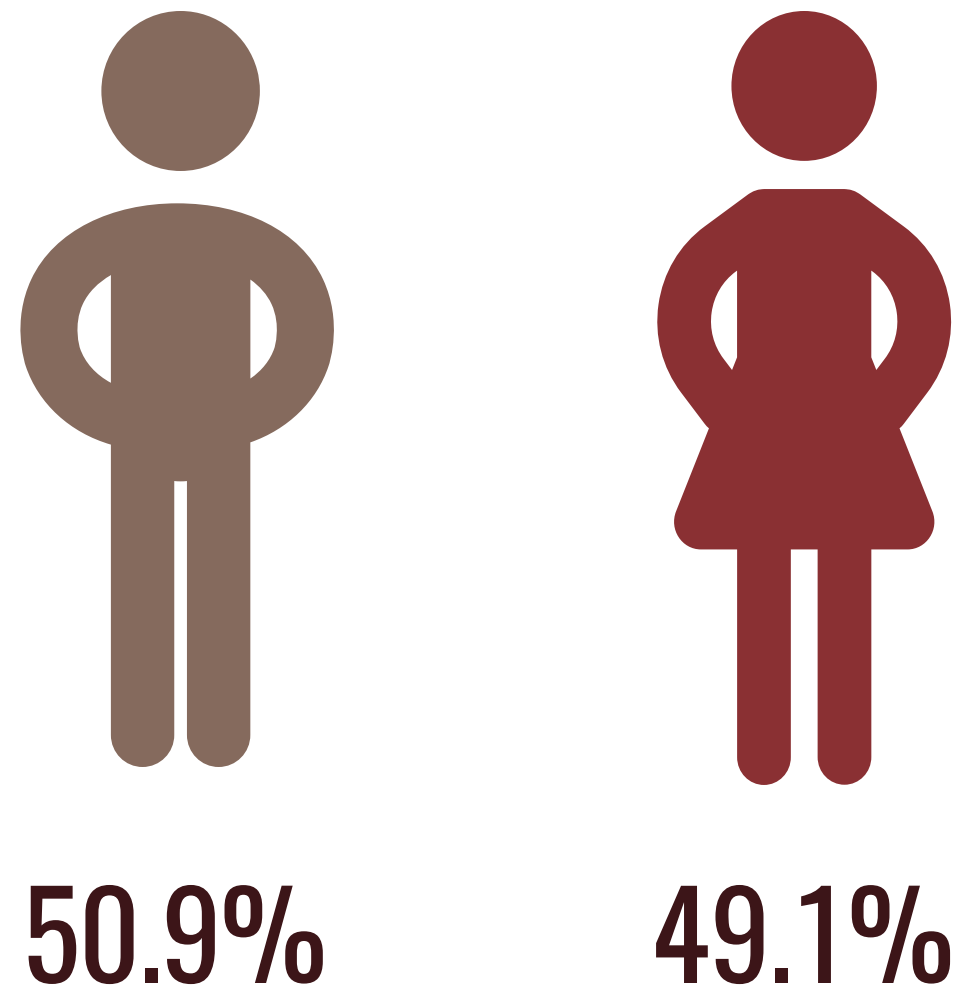
**Broomhall**  
**Broomhill**  
**City Centre\***

**Crookes\***  
**Crookesmoor**  
**Endcliffe**

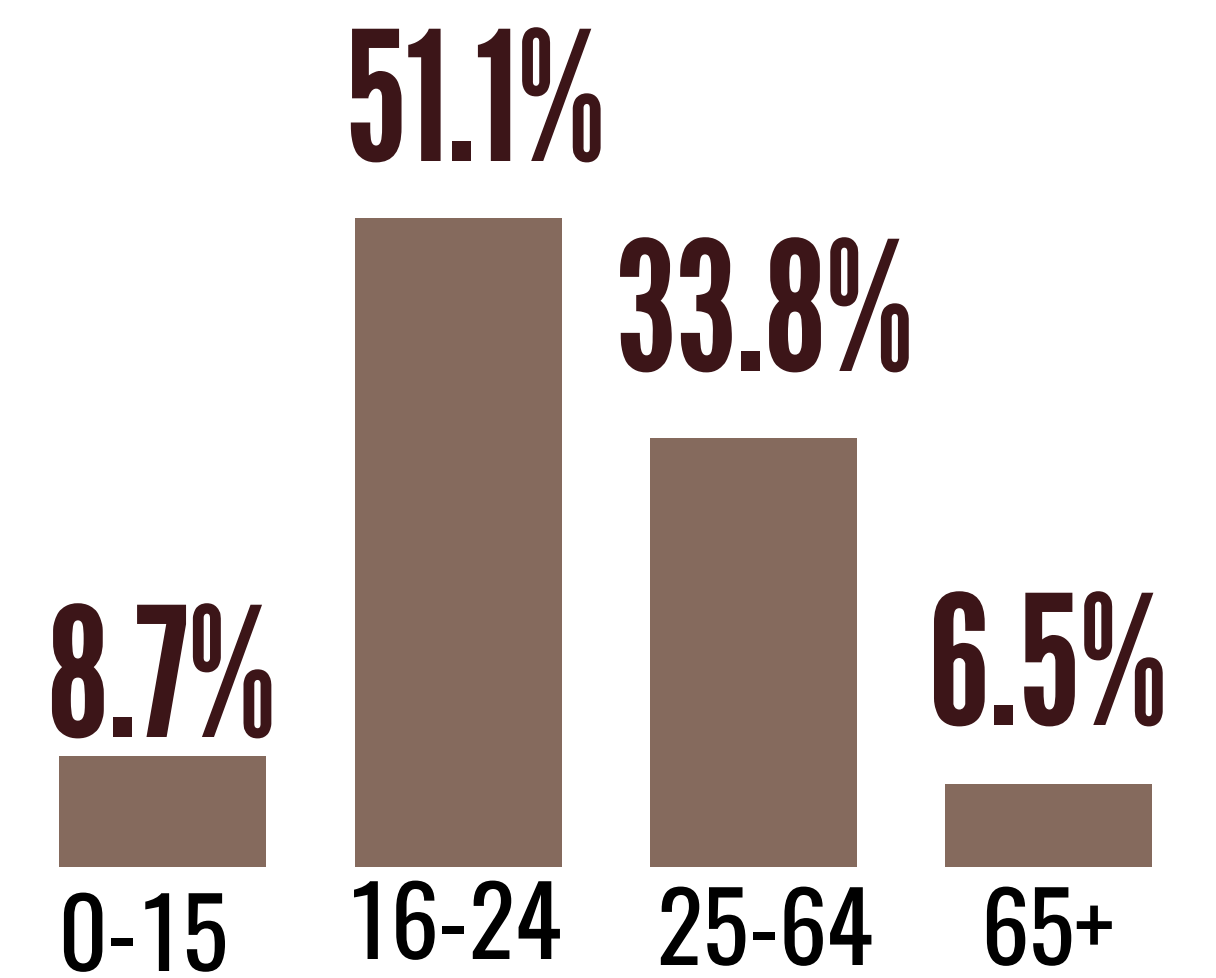
**Nether Edge**  
**Netherthorpe\***  
**Sharrow\***

# What the 2011 Census tells us about Broomhill and Sharrow Vale Ward


## Sex



## Age



## Religion and belief



# Ethnicity

**24.9%**

**BME population as a percentage of the ward**

Source: 2011 Census, ONS

**0.0%**

**Of the ward's school population is Roma**

Source: SCC 2017



**2.5%**

**Residents born abroad who have lived in the UK for less than 2 years**

**6.0%**

**Residents born abroad who have lived in the UK for more than 10 years**

Source: 2011 Census, ONS

# Households

**8,004** Households

**2.9** Persons per household

**580** Older people living alone

## Household Composition

One person household

Student Household

'Other' household

Couple without dependent children

Couple with dependent children

Lone parent

**31.3%**

**22.0%**

**16.4%**

**15.5%**

**9.7%**

**5.0%**

Source: 2011 Census, ONS

**4,141** Privately rented properties

**138** Private lettings in 2016/17

**£576** Average monthly rent in 2016/17

Source: 2011 Census, ONS

Source: SCC 2017

# Economic Activity

**53.5%** Economically Active

**46.5%** Economically Inactive

Source: 2011 Census, ONS

**10,858** Number of Higher Education students

Source: SCC 2016

## Top 3 Occupations

**28.6%** Professional Occupations

**17.0%** Elementary Occupations

**13.2%** Sales and Customer Service Occupations

## Top 3 Industries

**36.4%** Public Administration, Education and Health

**29.8%** Distribution, Hotels, and Restaurants

**14.9%** Financial, Real Estate, Professional and Administrative

Source: 2011 Census, ONS

# Services in Broomhill and Sharrow Vale

## Health Services

**6** Pharmacies in the ward

**3** GP practices in the ward

**10** Dental practices in the ward

**5** Opticians in the ward

## Care and Support services provided

**71** Children and Young People's Multi Agency Support Team (MAST) requests for service in 2016-17

**360** Hours of home care commissioned by SCC Adult Social Care per week

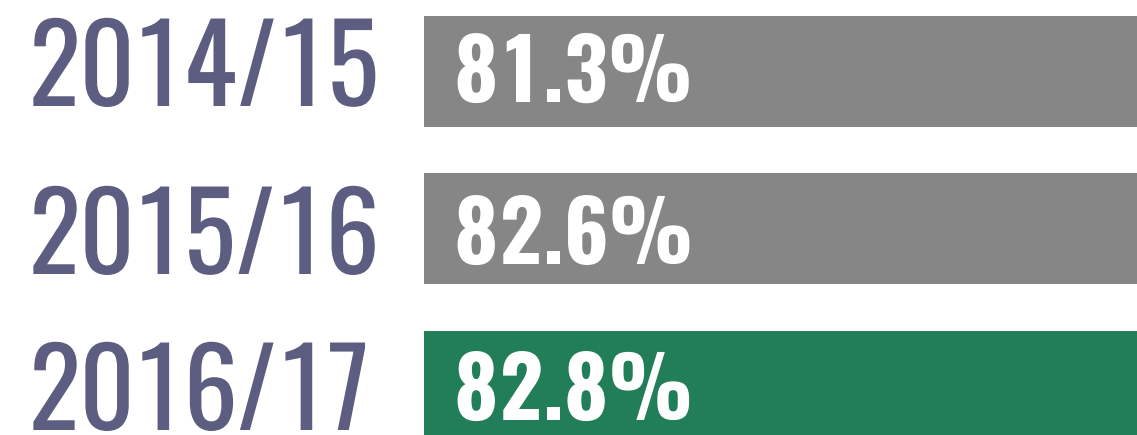
Source: SCC 2017



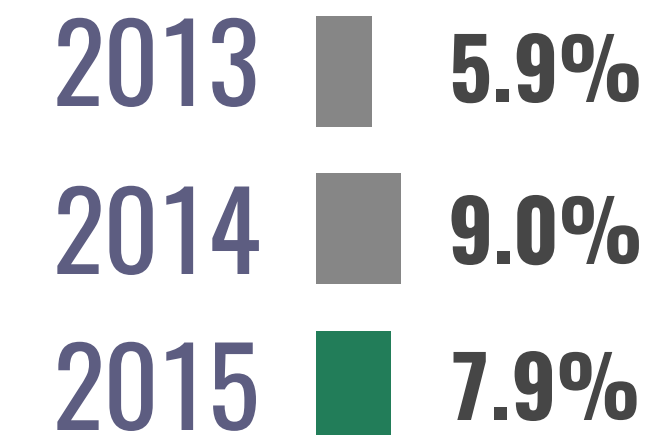
# Health and Wellbeing

## Maternal Health

### Breastfeeding 6-8 weeks after birth



### Babies born weighing less than 2.5kg



Source: SCC 2017

## Childhood Obesity

### Percentage of Children in Reception Year (4-5 years old) who are obese



### Percentage of Children in Year 6 (10-11 years old) who are obese



Source: SCC 2016

## Life Expectancy (2011-15)



## Deaths under 75 years old (rate per 100,000 years, 2011-15)



Source: SCC 2017

## Healthy Lifestyles (adults)

**25.7%** have smoked cigarettes in the past year

**41.8%** do not exercise

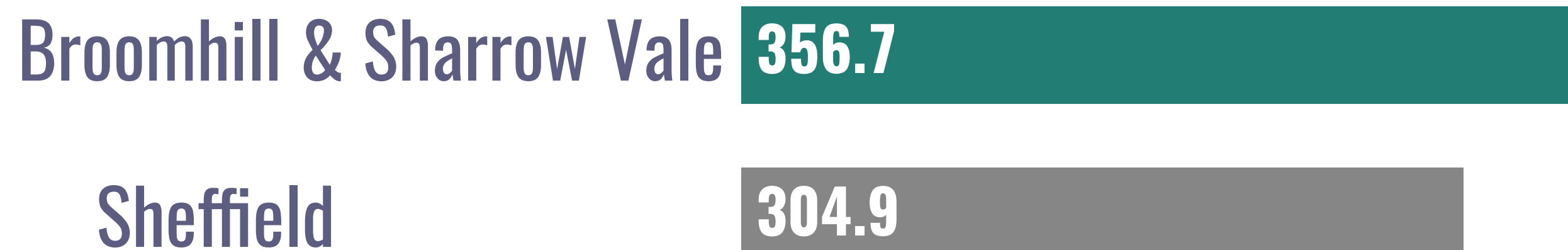
**25.1%** drink alcohol 2 or 3 times a week

**33.9%** eat 5 portions of fruit and veg a day

Source: Experian Mosaic 2015

## Death rate per 100,000 people

### Smoking Attributable Conditions



### Alcohol Attributable Conditions



Source: SCC 2016



# Deprivation and Poverty

**23rd** most deprived ward in Sheffield  
(out of 28)

Source: Indices of Multiple Deprivation 2015

**£20,313** Median Household  
Income

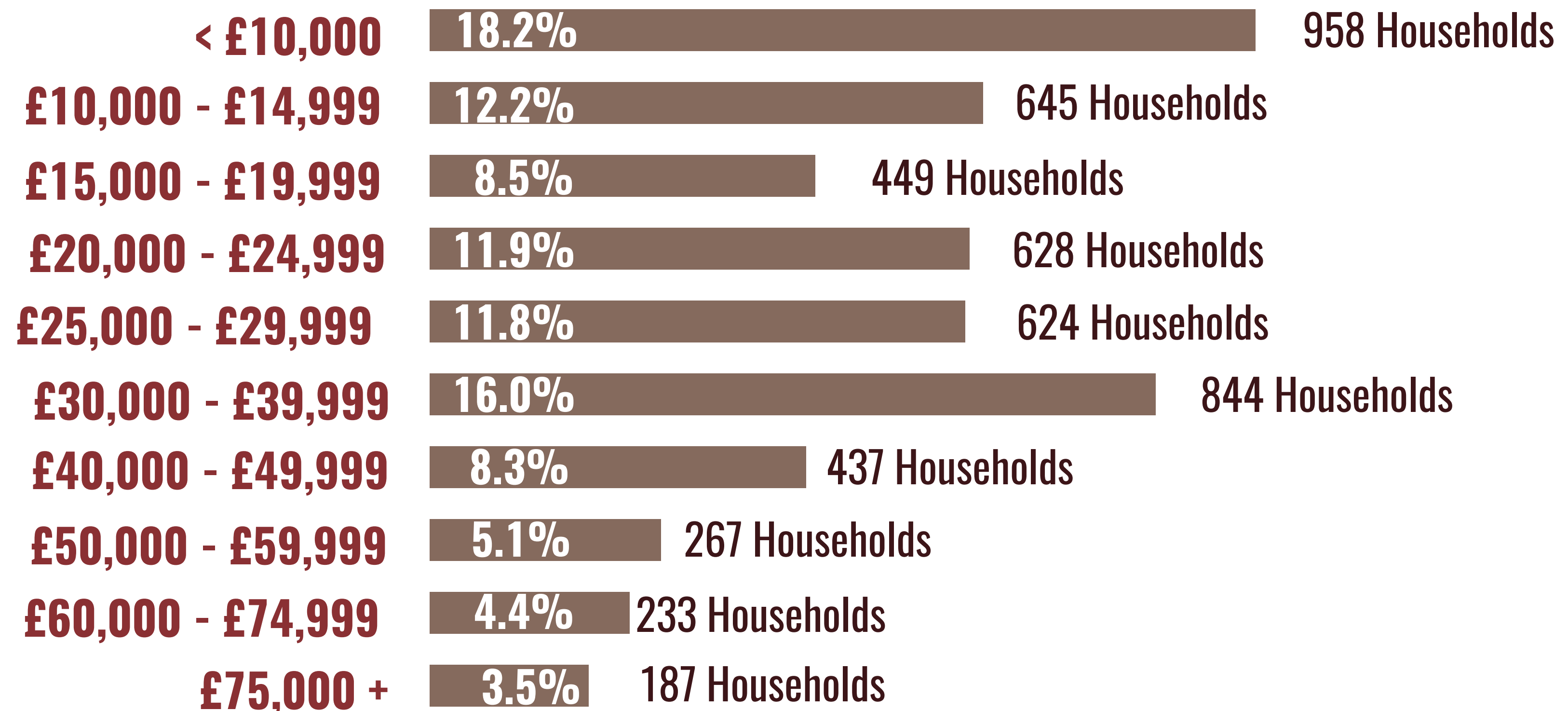
Source: Experian Mosaic 2015

**23.5%** of 2 year olds in the ward are  
eligible for Free Early Learning

**14.1%** of children receive Free  
School Meals

Source: SCC 2017

## Household Income Bands of working age households\*



\* not all households in Sheffield have been captured by Experian Mosaic

Source: Experian Mosaic 2015

# Education

**95.6%** Primary School Attendance in 2016 (95.1% in 2015)

**94.5%** Secondary School Attendance in 2016 (94.1% in 2015)

## Percentage of pupils reaching the expected standard of reading (2016)

### Key Stage 1

### Key Stage 2

Broomhill and Sharrow Vale

**74.0%**

Broomhill and Sharrow Vale

**71.4%**

Sheffield

**71.4%**

Sheffield

**62.1%**

## Percentage of pupils achieving grade C or above in English and Maths at Key Stage 4 (GCSE)

Broomhill and Sharrow Vale

**74.1%**

Sheffield

**59.4%**

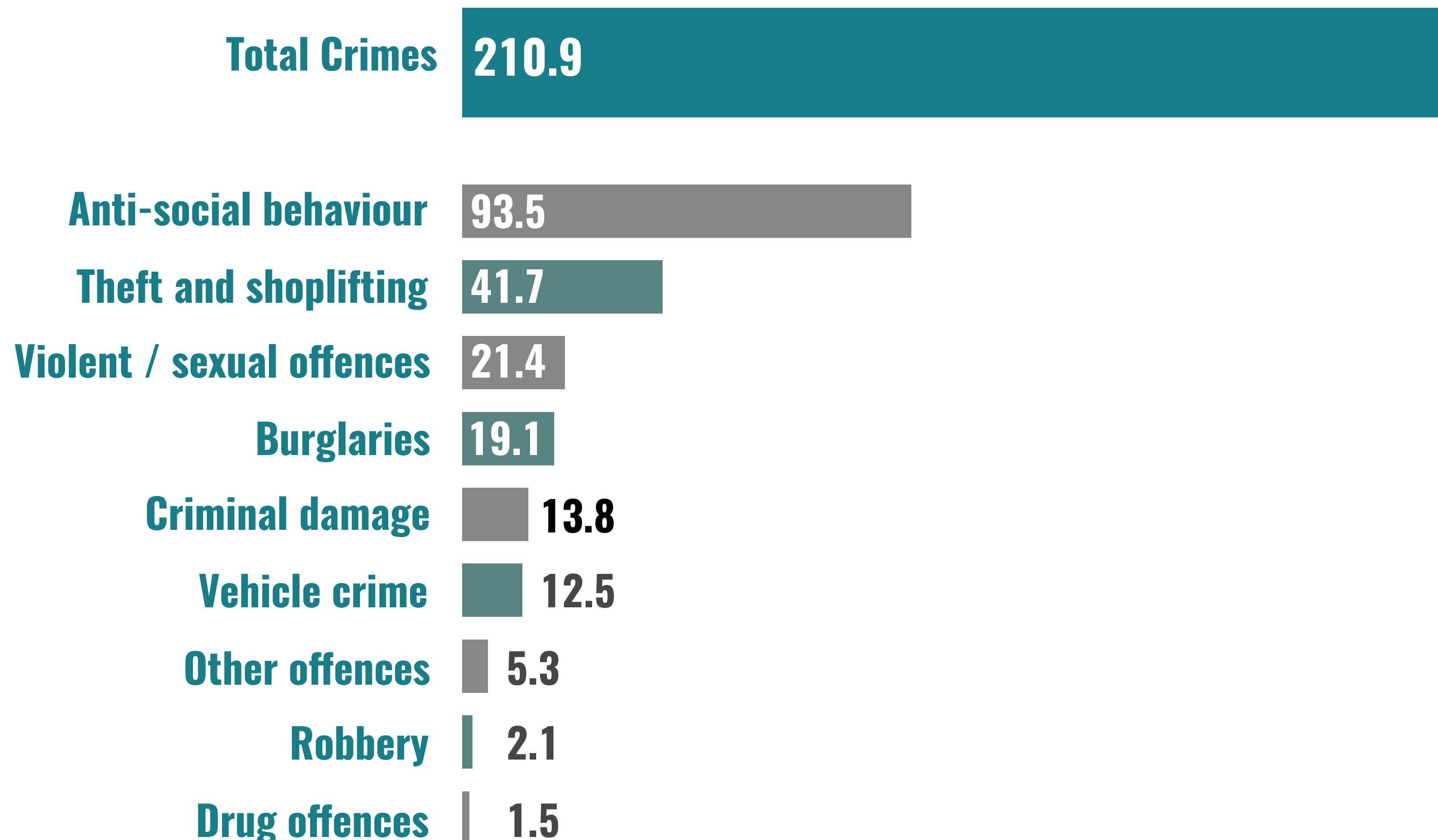
# Community Safety

**1** Person killed on roads in Broomhill and Sharrow Vale between 2013 and 2016

**36** People seriously injured on roads in Broomhill and Sharrow Vale between 2013 and 2016

Source: Department for Transport 2017

## 2016 Crime Statistics (per 1,000 people)



Source: Police.UK 2017