

THE SHEFFIELD CITY COUNCIL
(WOODSEATS) (20 MPH SPEED LIMIT) ORDER 2022

NOTICE IS HEREBY GIVEN that Sheffield City Council proposes to make an Order under the provisions of Section 84 and Schedule 9 of the Road Traffic Regulation Act 1984.

The effect of the Order will be to introduce a 20mph speed limit on the whole or on parts of Aisthorpe Road, Arnside Road, Athol Road, Aukley Road, Bingham Road, Broxholme Road, Buttermere Road, Cartmell Crescent, Cartmell Hill, Cartmell Road, Chantrey Road, Cobnar Gardens, Cobnar Road, Coniston Road, Coniston Terrace, Cross Chantrey Road, Crummock Road, Denton Road, Dinnington Road, Firbeck Road, Grasmere Road, Hackthorn Road, Haughton Road, Havercroft Road, Helmton Drive, Helmton Road, Langdale Road, Ledstone Road, Little London Road, Nettleham Road, Newlyn Place, Newlyn Road, Norton Hammer Lane, Olivet Road, Perigree Road, Rydal Road, Scarsdale Road, Smithy Wood Crescent, Smithy Wood Road, Tadcaster Crescent, Tadcaster Road, Tadcaster Way, The Dale, Thirlmere Road, Todwick Road, Ulverston Road, Underwood Road, Wellcarr Road, Windermere Road And Woodseats House Road.

A copy of the proposed Order, plans showing the roads concerned and a statement of the Council's reasons for proposing to make the Order may be examined in **Proposed Traffic Orders** on the Council website at <https://www.sheffield.gov.uk/home/roads-pavements/covid-19-traffic-orders>

Any observations, either supporting or objecting to the proposed Order, including the grounds for your objection, should be sent in writing to the undersigned by the 3rd day of March, 2022.

Dated this 3rd day of February, 2022

Tom Finnegan-Smith, Head of Strategic Transport, Sustainability and Infrastructure
City Growth Department, Howden House, 1 Union Street, SHEFFIELD, S1 2SH

Email: traffic.regs@sheffield.gov.uk

THE SHEFFIELD CITY COUNCIL
(WOODSEATS) (20MPH SPEED LIMIT) ORDER 2022

The Sheffield City Council in exercise of its powers under Section 84 having given public notice in accordance with subsection (2) of that section and schedule 9 of the Road Traffic Regulation Act 1984 ("the Act") and of all other enabling powers, and after consultation with the Chief Officer of Police in accordance with Part III of Schedule 9 to the Act, hereby makes the following Order:-

1. No person shall drive any vehicle at a speed exceeding 20 miles per hour on any lengths of road specified in the Schedule to this Order.
2. No speed limit imposed by this order applies to vehicles falling within regulation 3(4) of the Road Traffic Exemptions (Special Forces) Variation and Amendment) Regulations 2011 when used in accordance with regulation 3(5) of those regulations.
3. This Order shall come into operation on the _____, 2022 and may be cited as The Sheffield City Council (Woodseats) (20 MPH Speed Limit) Order 2022.

GIVEN under the Common Seal of the Sheffield City Council this day of 2022.

EXECUTED as a DEED by)
the Sheffield City Council)
whose Common Seal)
was hereunto affixed)
in the presence of:-)

Schedule

AISTHORPE ROAD	The Whole.
ARNSIDE ROAD	The Whole.
ATHOL ROAD	The Whole.
AUKLEY ROAD	The Whole.
BINGHAM ROAD	The Whole.
BROXHOLME ROAD	The Whole.
BUTTERMERE ROAD	The Whole.
CARTMELL CRESCENT	The Whole.
CARTMELL HILL	The Whole.
CARTMELL ROAD	The Whole.
CHANTREY ROAD	The Whole.
COBNAR GARDENS	The Whole.
COBNAR ROAD	The Whole.
CONISTON ROAD	The Whole.
CONISTON TERRACE	The Whole.
CROSS CHANTREY ROAD	The Whole.
CRUMMOCK ROAD	The Whole.
DENTON ROAD	The Whole.
DINNINGTON ROAD	The Whole.
FIRBECK ROAD	The Whole.
GRASMERE ROAD	The Whole.
HACKTHORN ROAD	The Whole.
HAUGHTON ROAD	The Whole.
HAVERCROFT ROAD	The Whole.
HELMTON DRIVE	The Whole.

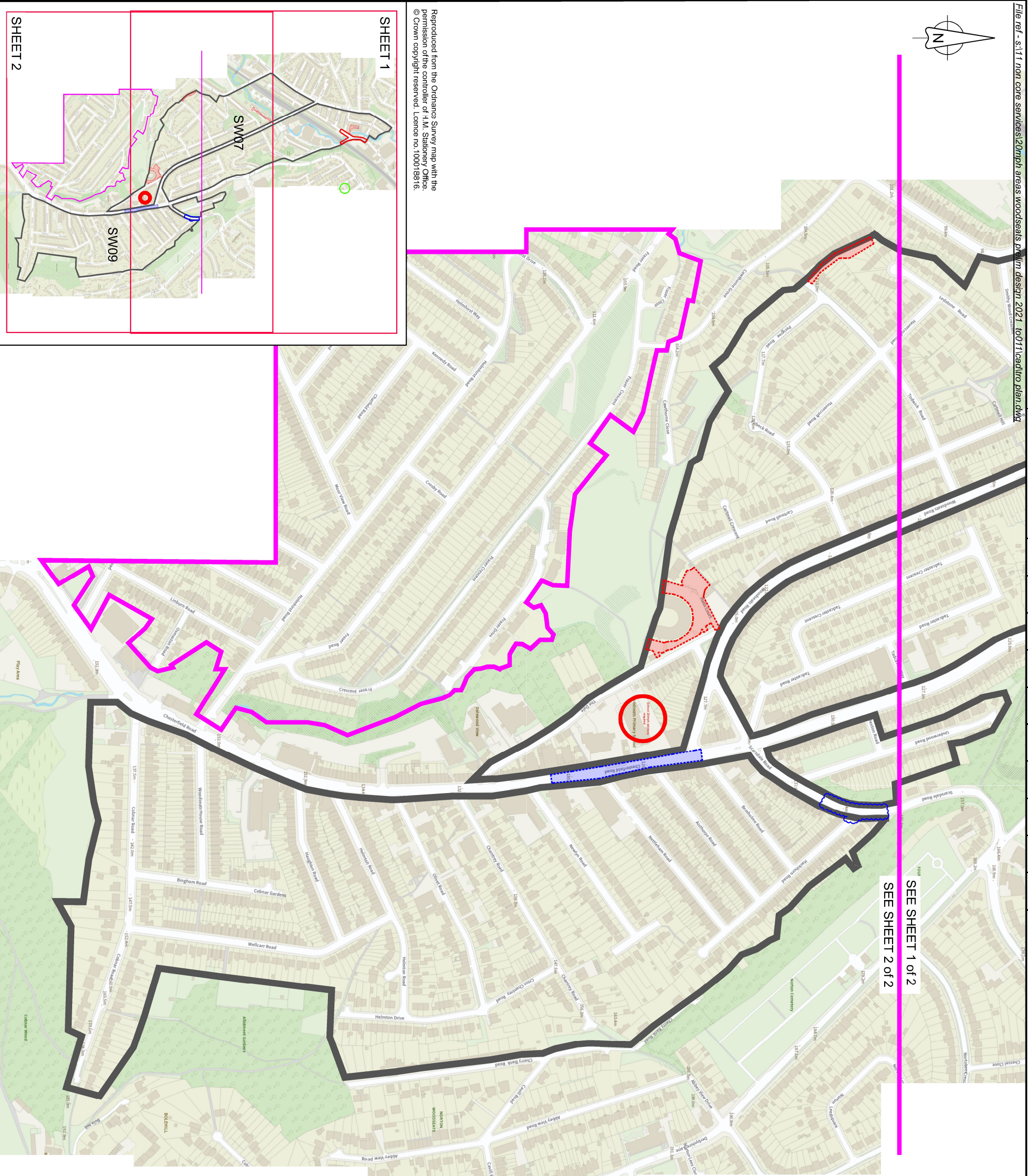
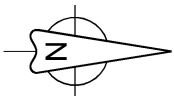
HELMTON ROAD	The Whole.
LANGDALE ROAD	The Whole.
LEDSTONE ROAD	The Whole.
LITTLE LONDON ROAD	From its junction with Woodseats Road to a point 70 metres north of its junction with the north western kerb line of Rydal Road.
NETTLEHAM ROAD	The Whole.
NEWLYN PLACE	The Whole.
NEWLYN ROAD	The Whole.
NORTON HAMMER LANE	The Whole.
OLIVET ROAD	The Whole.
PERIGREE ROAD	The Whole.
RYDAL ROAD	The Whole.
SCARSDALE ROAD	From its junction with The Dale to its junction with Woodseats Road
SMITHY WOOD CRESCENT	The Whole.
SMITHY WOOD ROAD	The Whole.
TADCASTER CRESCENT	The Whole.
TADCASTER ROAD	The Whole.
TADCASTER WAY	The Whole.
THE DALE	The Whole.
THIRLMERE ROAD	The Whole.
TODWICK ROAD	The Whole.
ULVERSTON ROAD	The Whole.
UNDERWOOD ROAD	The Whole.
WELLCARR ROAD	The Whole.
WINDERMERE ROAD	The Whole.
WOODSEATS HOUSE ROAD	The Whole.

THE SHEFFIELD CITY COUNCIL
(CROSSPOOL) (20 MPH SPEED LIMIT) ORDER 2022

STATEMENT OF REASONS

The proposed 20mph speed limit is required to control vehicle speeds in the residential streets of the Crosspool area.

TR/25/44



SEE SHEET 1 of 2
SEE SHEET 2 of 2

KEY

- Extent of proposed 20mph speed limit
- Existing 20mph Zone
- Existing School (Woodseats Primary)
- Proposed Part time advisory 20 mph speed limit
- Private Property (To be excluded from works)
- Proposed Hackthorn Road scheme

P1 Text

Rev	Revision details	Chkd	Appd	Date

Drawn: LG	Preliminary	✓
Design: LG	For comment	
Chkd: SMW	For tender	
Appd:	For construction	
Date:	As constructed	
Other		

Client



Project Name
Sheffield 20mph Speed
Limit Strategy

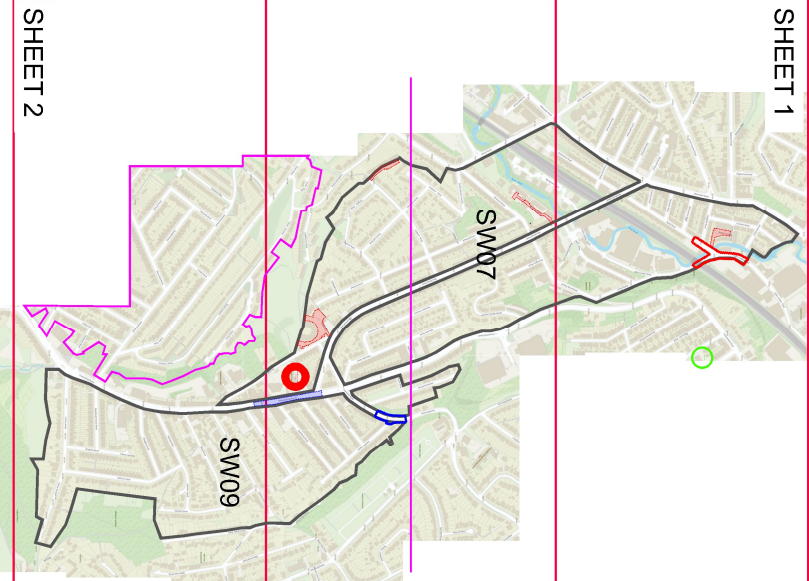
Drawing Title

Extent of proposed
Woodseats 20mph speed
limit. Sheet 2 of 2

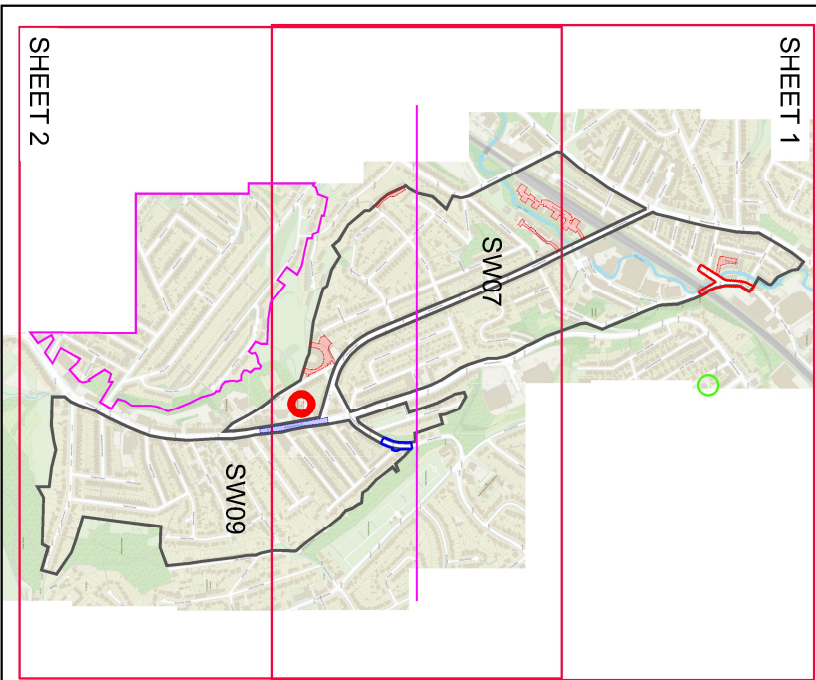
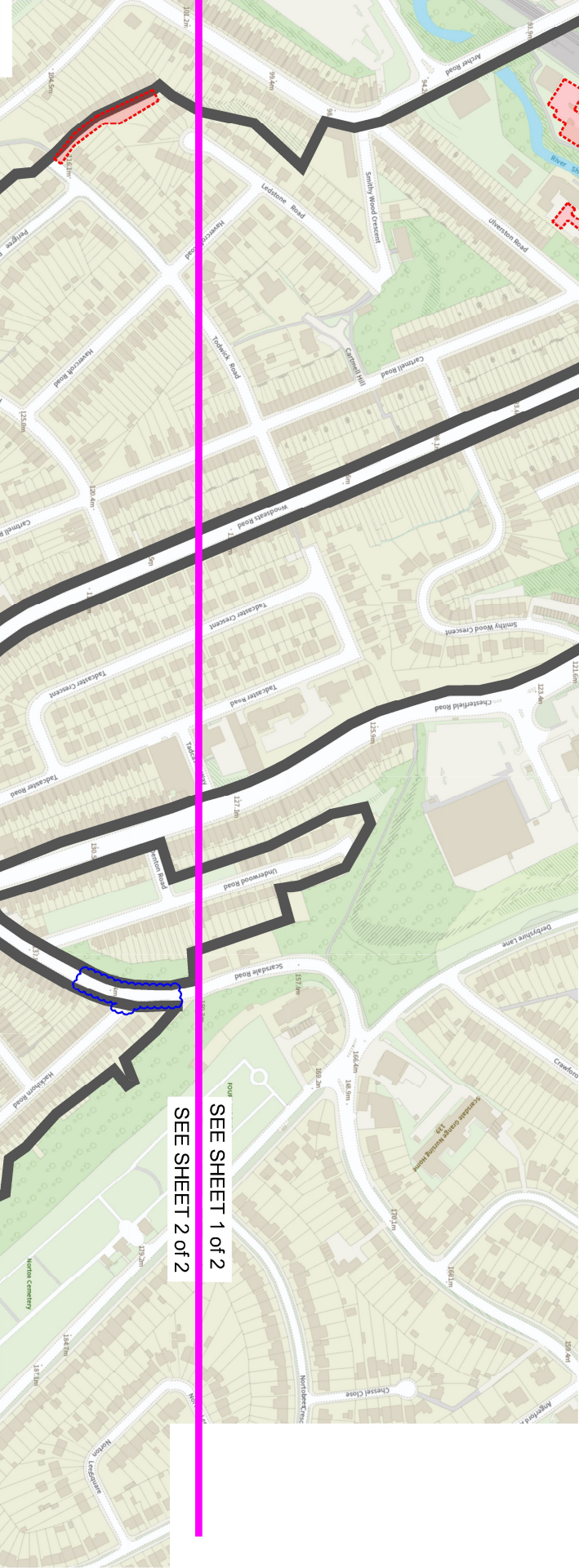
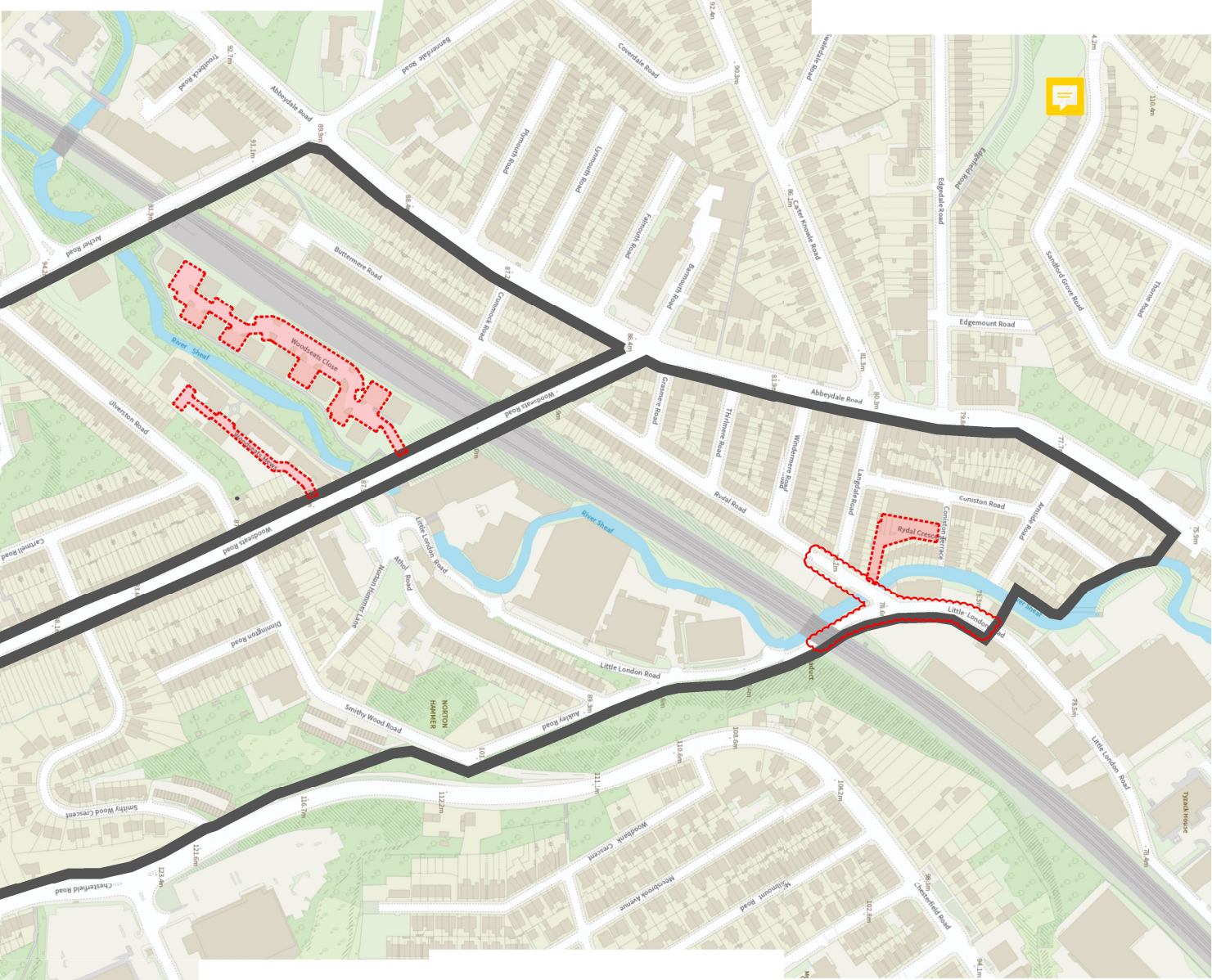
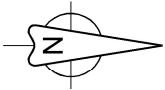
Original Drg Size : A3	Dimensions : -
Scale : NTS	Copyright © Amey
Drawing No	Rev
TR-208013 112-TRO 002	P0

Reproduced from the Ordnance Survey map with the permission of the controller of H.M. Stationery Office.
© Crown copyright reserved. Licence no. 100018816.

SHEET 1






SHEET 2



Reproduce from the Ordnance Survey map with the permission of the controller of H.M. Stationery Office. © Crown copyright reserved. Licence no. 100018816.

KEY

-  Extent of proposed 20mph speed limit
-  Proposed Sheaf Valley scheme
-  Private Property (To be excluded from works)

P1 Text

Rev	Revision details	Chkd	Appd	Date

Drawn: LG	Preliminary	✓
Design: LG	For comment	
Chkd: SMW	For tender	
Appd:	For construction	
Date:	As constructed	
Other		

Client



www.amey.co.uk

Project Name
Sheffield 20mph Speed
Limit Strategy

Drawing Title

Extent of proposed
Woodseats 20mph speed
limit. Sheet 1 of 2

Original Drg Size : A3	Dimensions : -
Scale : NTS	Copyright © Amey
Drawing No	Rev
TR-208013 112-TRO 001	P0