

THE SHEFFIELD CITY COUNCIL
(CROSSPOOL) (20 MPH SPEED LIMIT) ORDER 2022

NOTICE IS HEREBY GIVEN that Sheffield City Council proposes to make an Order under the provisions of Section 84 and Schedule 9 of the Road Traffic Regulation Act 1984

The effect of the Order will be to introduce a 20mph speed limit on the whole or on parts of Barholm Road, Barnfield Avenue, Barnfield Close, Barnfield Drive, Barnfield Road, Benty Lane, Bosville Road, Burnt Stones Close, Burnt Stones Drive, Burnt Stones Grove, Cairns Road, Campsall Drive, Cardoness Drive, Cardoness Road, Chapel Close, Coppice View, Darwin Close, Darwin Lane, Deakins Walk, Delph House Road, Den Bank Close, Den Bank Crescent, Den Bank Drive, Dransfield Close, Dransfield Road, Evelyn Road, Hagg Lane, Hallgate Road, Headland Drive, Headland Road, Lydgate Hall Crescent, Marr Terrace, Marsh Lane, Melfort Glen, Moorbank Close, Moorbank Court, Moorbank Road, Oak Park, Ranmoor Cliffe Road, Ranmoor Crescent, Ranmoor Park Road, Ranmoor Rise, Ranmoor Road, Ringstead Avenue, Ringstead Crescent, Ryegate Crescent, Ryegate Road, Sandygate Grange Drive, Sandygate Grove, Sandygate Park, Sandygate Park Crescent, Sandygate Park Road, Sandygate Road, Selborne Road, St Francis Close, Stephen Drive, Stephen Hill, Stephen Hill Road, Stonewood Court, Stonewood Grove, Tapton Bank, Tapton Crescent Road, Tapton Hill Road, Tapton House Road, Tapton Park Mount, Tapton Park Road, Tetney Road, Vernon Delph, Vernon Terrace, Watt Lane, Westover Road and Whitworth Road.

A copy of the proposed Order, plans showing the roads concerned and a statement of the Council's reasons for proposing to make the Order may be in **Proposed Traffic Orders** on the Council website at <https://www.sheffield.gov.uk/home/roads-pavements/covid-19-traffic-orders>

Any observations, either supporting or objecting to the proposed Order, including the grounds for your objection, should be sent in writing to the undersigned by the 3rd day of March, 2022.

Dated this 3rd day of February, 2022

Tom Finnegan-Smith, Head of Strategic Transport, Sustainability and Infrastructure
City Growth Department, Howden House, 1 Union Street, SHEFFIELD, S1 2SH

Email: traffic.reqs@sheffield.gov.uk

THE SHEFFIELD CITY COUNCIL
(CROSSPOOL) (20 MPH SPEED LIMIT) ORDER 2022

The Sheffield City Council in exercise of its powers under Section 84 having given public notice in accordance with subsection (2) of that section and schedule 9 of the Road Traffic Regulation Act 1984 (“the Act”) and of all other enabling powers, and after consultation with the Chief Officer of Police in accordance with Part III of Schedule 9 to the Act, hereby makes the following Order:-

1. No person shall drive any vehicle at a speed exceeding 20 miles per hour on any lengths of road specified in the Schedule to this Order.
2. No speed limit imposed by this order applies to vehicles falling within regulation 3(4) of the Road Traffic Exemptions (Special Forces) (Variation and Amendment) Regulations 2011 when use in accordance with regulation 3(5) of those regulations.
3. This Order shall come into operation on the day of and may be cited as The Sheffield City Council (Crosspool) (20 MPH Speed Limit) Order 2022.

GIVEN under the Common Seal of the Sheffield City Council this day of , 2022.

EXECUTED as a DEED by)
the Sheffield City Council)
whose Common Seal)
was hereunto affixed)
in the presence of:-)

SCHEDULE

Barholm Road	The Whole.
Barnfield Avenue	The Whole.
Barnfield Close	The Whole.
Barnfield Drive	The Whole.
Barnfield Road	The Whole.
Benty Lane	The Whole.
Bosville Road	The Whole.
Burnt Stones Close	The Whole.
Burnt Stones Drive	The Whole.
Burnt Stones Grove	The Whole.
Cairns Road	The Whole.
Campsall Drive	The Whole.
Cardoness Drive	The Whole.
Cardoness Road	The Whole.
Chapel Close	The Whole.
Coppice View	The Whole.
Darwin Close	The Whole.
Darwin Lane	The Whole.
Deakins Walk	The Whole.
Delph House Road	The Whole.
Den Bank Close	The Whole.
Den Bank Crescent	The Whole.
Den Bank Drive	The Whole.
Dransfield Close	The Whole.
Dransfield Road	The Whole.

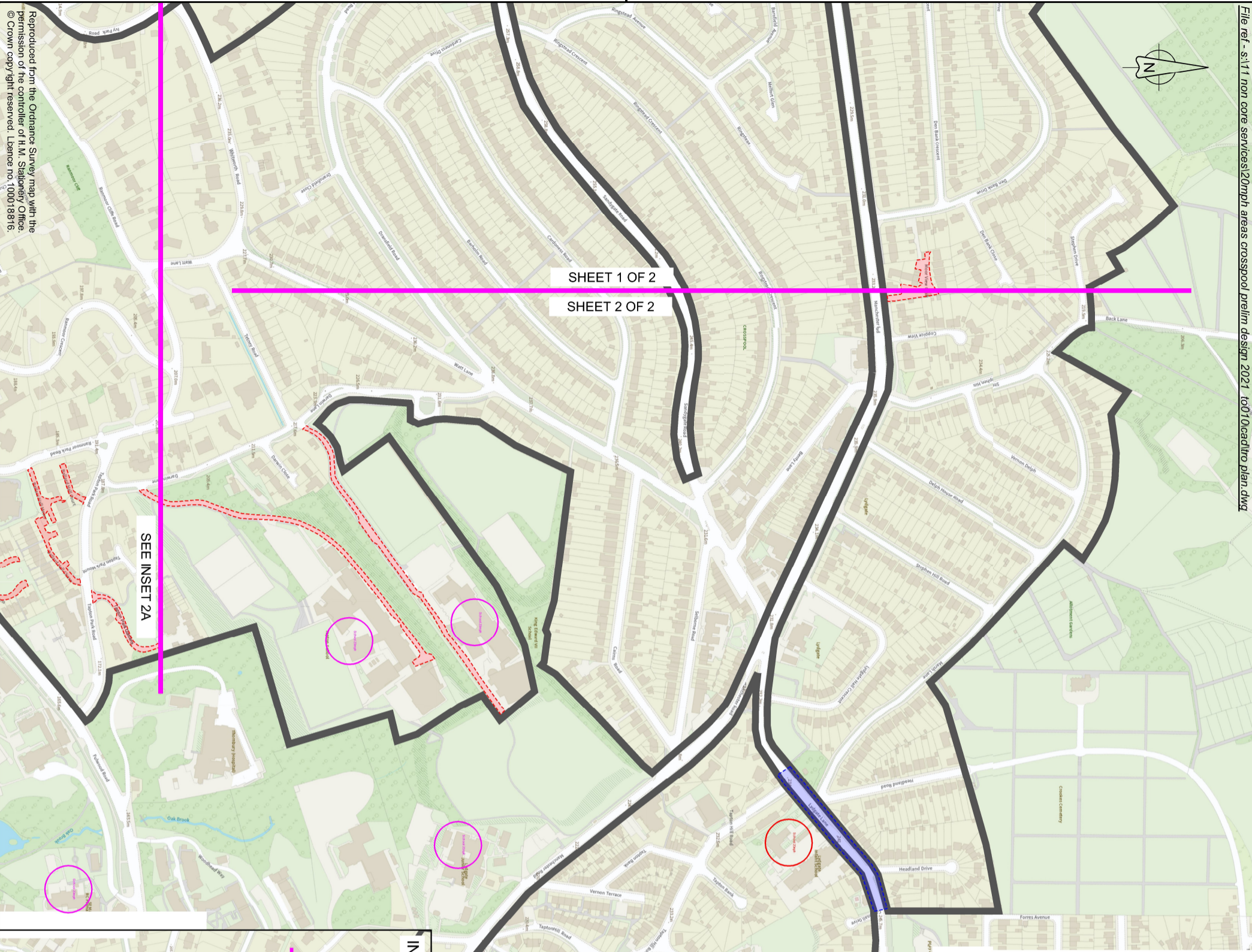
Evelyn Road	The Whole.
Hagg Lane	From its junction with the northern kerb line of Manchester Road to its junction with north eastern property boundary of No. 48 Hagg Lane.
Hallgate Road	The Whole.
Headland Drive	The Whole.
Headland Road	The Whole.
Lydgate Hall Crescent	The Whole.
Marr Terrace	The Whole.
Marsh Lane	The Whole.
Melfort Glen	The Whole.
Moorbank Close	The Whole.
Moorbank Court	The Whole.
Moorbank Road	The Whole.
Oak Park	The Whole.
Ranmoor Cliffe Road	The Whole.
Ranmoor Crescent	The Whole.
Ranmoor Park Road	The Whole.
Ranmoor Rise	The Whole.
Ranmoor Road	The Whole.
Ringstead Avenue	The Whole.
Ringstead Crescent	The Whole.
Ryegate Crescent	The Whole.
Ryegate Road	The Whole.
Sandygate Grange Drive	The Whole.
Sandygate Grove	The Whole.
Sandygate Park	The Whole.
Sandygate Park Crescent	The Whole.
Sandygate Park Road	The Whole.
Sandygate Road	From its junction with the south western kerb line of Manchester Road to its junction with the south western kerb line of Ringstead Crescent.
Selborne Road	The Whole.
St Francis Close	The Whole.
Stephen Drive	The Whole.
Stephen Hill	The Whole.
Stephen Hill Road	The Whole.
Stonewood Court	The Whole.
Stonewood Grove	The Whole.
Tapton Bank	The Whole.
Tapton Crescent Road	The Whole.
Tapton Hill Road	The Whole.
Tapton House Road	The Whole.
Tapton Park Mount	The Whole.
Tapton Park Road	The Whole.
Tetney Road	The Whole.
Vernon Delph	The Whole.
Vernon Terrace	The Whole.
Watt Lane	The Whole.
Westover Road	The Whole.
Whitworth Road	The Whole.

THE SHEFFIELD CITY COUNCIL
(CROSSPOOL) (20 MPH SPEED LIMIT) ORDER 2022

STATEMENT OF REASONS

The proposed 20mph speed limit is required to control vehicle speeds in the residential streets of the Crosspool area.

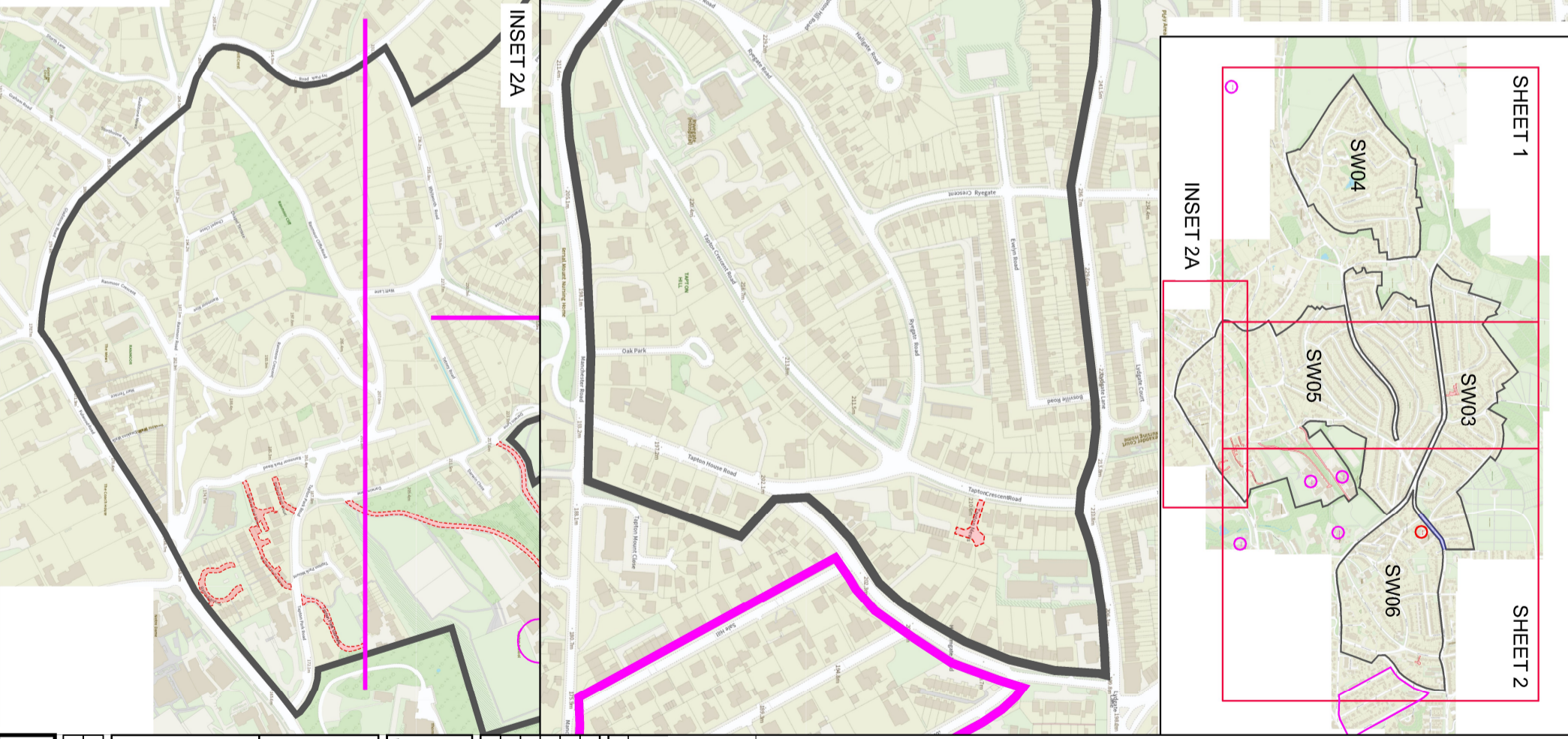
TR/25/44



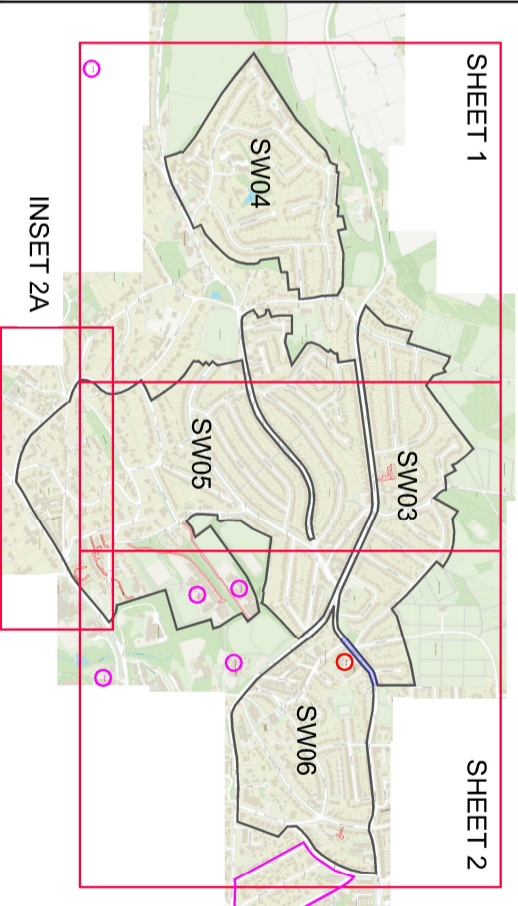
SHEET 1 OF 2

SHEET 2 OF 2

SEE INSET 2A



INSET 2A



SHEET 1

SHEET 2

INSET 2A

SW04

SW03

SW05

SW06

KEY

Extent of proposed 20mph speed limit

Existing 20mph Area

Existing School (Lydgate Infants)

Other existing schools

Proposed Part time advisory 20 mph speed limit

Private Property (To be excluded from works)

P1 Text

Rev	Revision details	Chkd	Appd	Date

Drawn: LG	Preliminary	
Design: LG	For comment	
Chkd: SMW	For tender	
Appd:	For construction	
Date:	As constructed	
	Other	

Client

Project Name
Sheffield 20mph Speed Limit Strategy

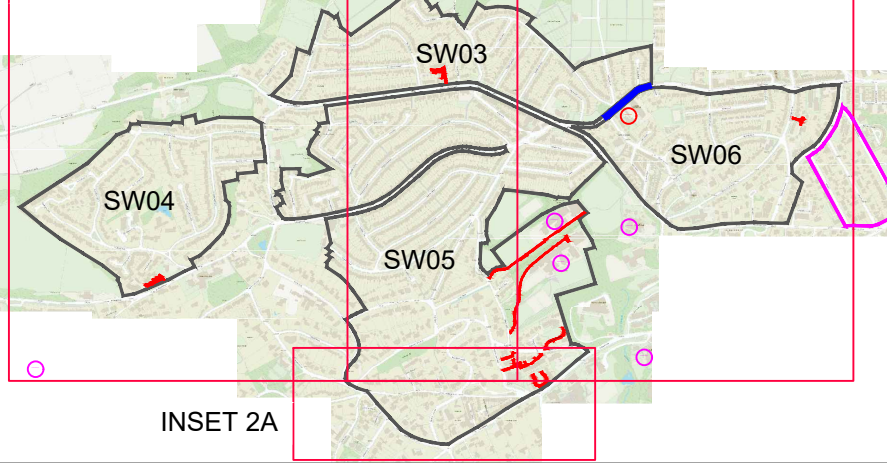
Drawing Title
Extent of proposed Crosspool 20mph speed limit. Sheet 2 of 2

Original Dwg Size : A3
 Scale : NTS
 Dimensions : -
 Copyright © Amey


Drawing No
TR-208013 110-TRO 002
 Rev
P0


SHEET 1

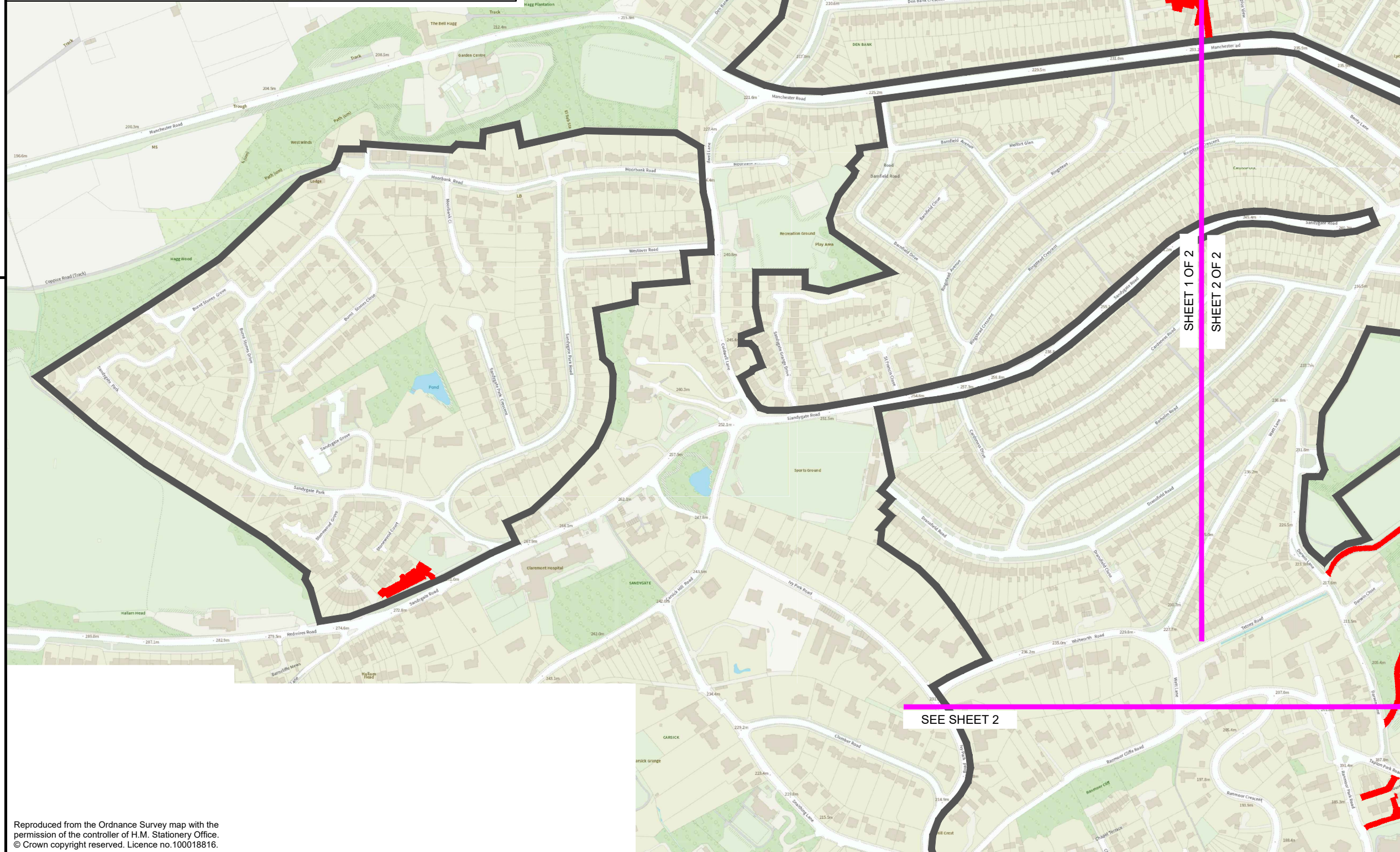
SHEET 2



KEY

 Extent of proposed 20mph speed limit

 Private Property (To be excluded from works)



P1	Plan amended to show Hallam Chase as a private road	SW	FH	01.12.21
Rev	Revision details	Chkd	Appd	Date

Drawn: LG	Preliminary	<input checked="" type="checkbox"/>
Design: LG	For comment	<input type="checkbox"/>
Chkd: SMW	For tender	<input type="checkbox"/>
Appd:	For construction	<input type="checkbox"/>
Date:	As constructed	<input type="checkbox"/>
	Other	<input type="checkbox"/>

Client




www.amey.co.uk

Project Name
Sheffield 20mph Speed Limit Strategy

Drawing Title
Extent of proposed Crosspool 20mph speed limit. Sheet 1 of 2

Original Drg Size : A3 Dimensions : -
 Scale : NTS Copyright © Amey

Drawing No Rev
TR-208013 110-TRO 001 P1