









NOTES / REVISIONS:

Copyright Sheffield City Council. All rights reserved in Chapter IV of the Copyright, Designs and Patents Act 1988 have been generally asserted

This map is reproduced from Ordnance Survey material with the permission of Ordnance Survey on behalf of the Controller of Her Majesty's Stationery Office. © Crown Copyright. Unauthorised reproduction infringes Crown copyright and may lead to prosecution or civil proceedings. 10018816. 2005

-  Current Conservation Area boundary
-  Proposed Conservation Area boundary
-  Listed Building
-  Building of Townscape Merit
-  Focal building
-  Important open space
-  Prominent tree group
-  Prominent tree

SHEFFIELD CITY COUNCIL
 DIRECTORATE OF DEVELOPMENT
 ENVIRONMENT & LEISURE
 EXECUTIVE DIRECTOR: JOHN MOTHERSOLE

DEVELOPMENT SERVICES
 DIRECTOR
 D CURTIS BA, DIP.TP, MRTPI, FIHT

SCHEME:

TITLE: **HACKENTHORPE CONSERVATION AREA**

COMMITTEE:

SCALE:

DR	TR	CAD	DATE:	MICRO:
----	----	-----	-------	--------

DRAWING NO:

CAD FILE NAME: