

Static Order Guide

Map page indicator

Shows current map number against total and indicates if the legend is split over multiple pages eg. 2a, 2b, 2c

Change type

Indicates whether restrictions have been Added, Modified or Removed

Coloured spots

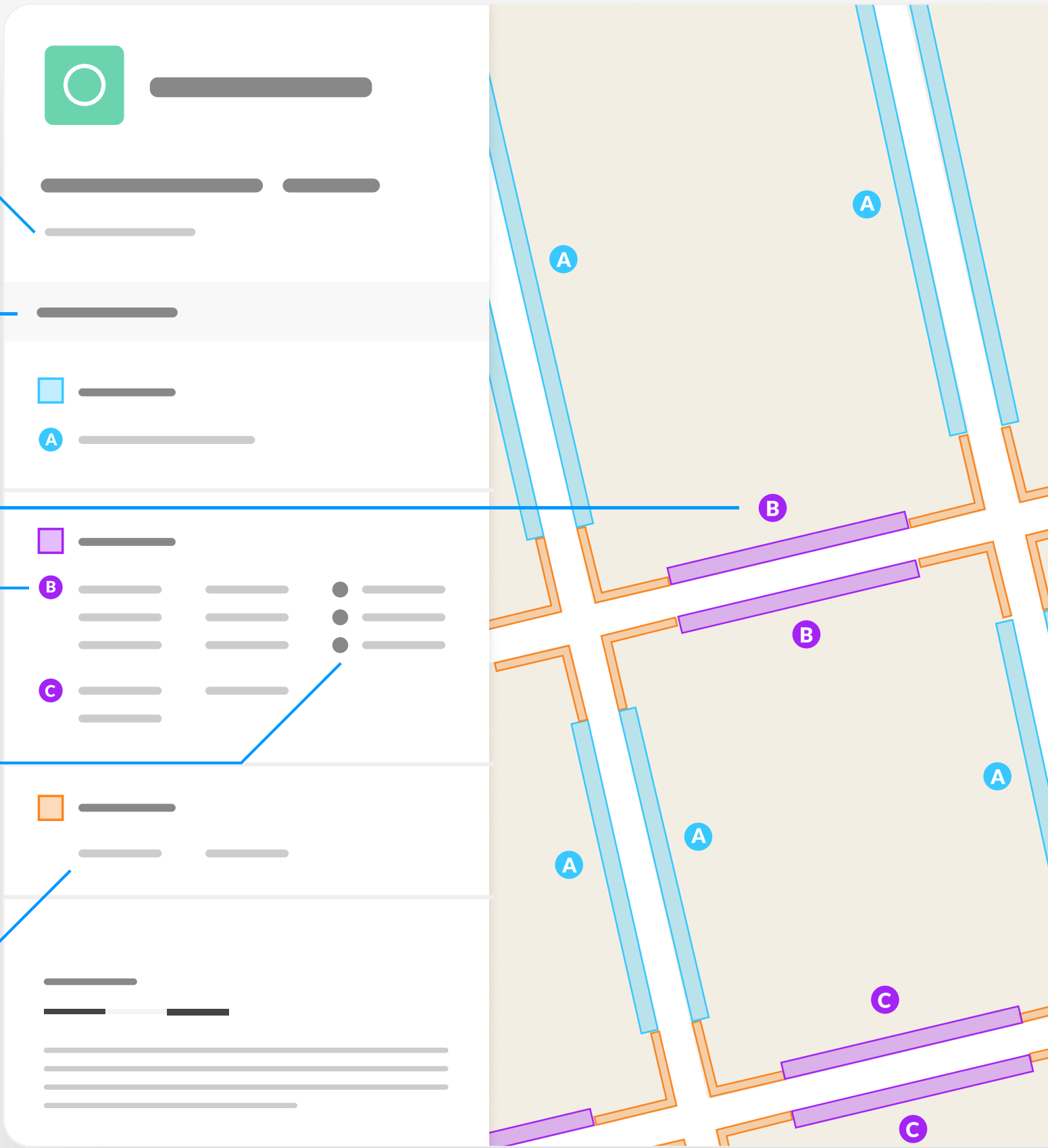
Restrictions with different attributes are marked with a lettered spot

Restriction icons

⊕ Min stay ⊕ Max stay ⊘ No return ⌚ Tariff hours
📅 Up to ⛽ Fuel surcharge Ⓔ Event day ⓘ Emissions pricing

Restriction durations

Where no months or days are specified, restrictions apply all year and all week





ETO 6 - Heart of the City Minor Traffic Orders - Static

Map 1a of 1

ADDED

Disabled persons' badge holders parking place

At all times

Loading place

At all times

No waiting at any time

At all times

Paid-for parking place

08:00-20:30

Shared

No waiting at any time

At all times

No loading at any time

At all times

Shared

Paid-for parking place

08:00-18:30

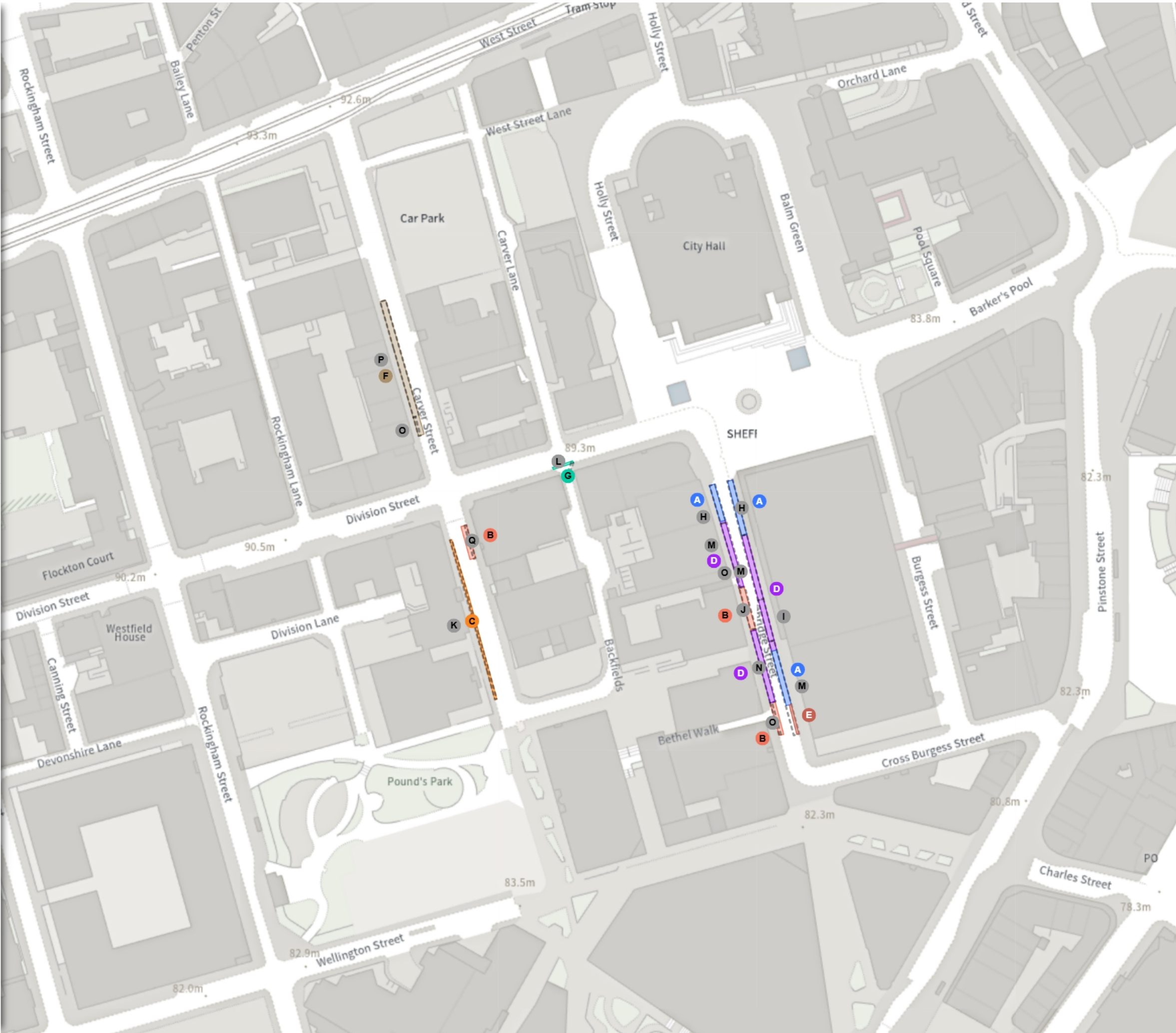
Taxi stopping area

18:30-00:00 00:00-06:00

Scale: 1:1250 0 20 40 60m

NW 434941.094, 387322.144 SE 435359.677, 386962.1

© Crown copyright and database rights 2025 Ordnance Survey.
You are not permitted to copy, sub-license, distribute or sell any of this data to third parties in any form. Licence number 100018816





ETO 6 - Heart of the City Minor Traffic Orders - Static

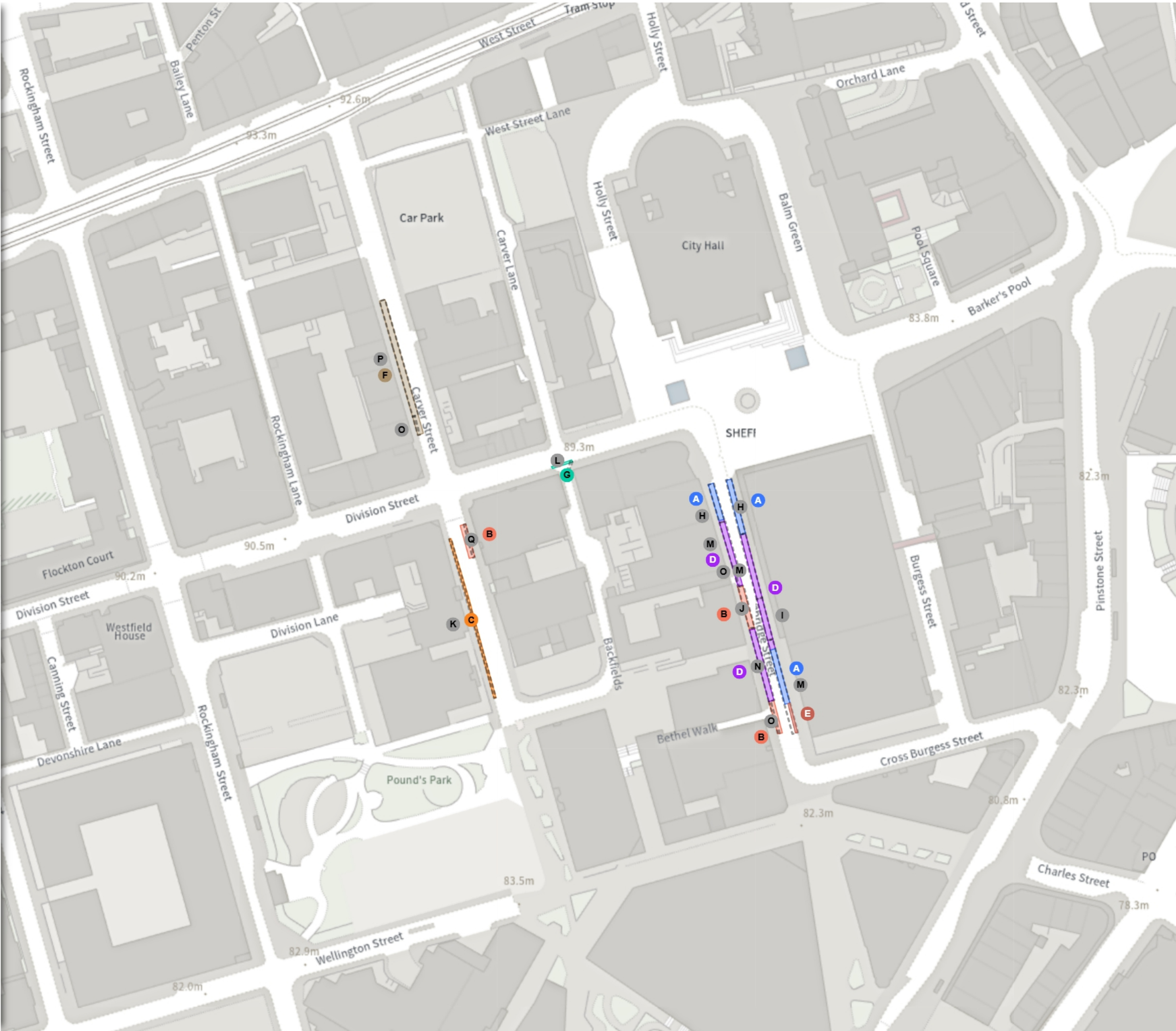
Map 1b of 1

MODIFIED

- Shared**
- No waiting at any time**
At all times
- No loading**
Mon-Sat 08:00-09:30 16:30-18:30

REMOVED

- Disabled persons' badge holders parking place**
At all times 4h
- Loading place**
At all times 15m 1h
- No waiting**
08:00-20:30
- No waiting at any time**
At all times
- Paid-for parking place**
08:00-20:30
At all times





ETO 6 - Heart of the City Minor Traffic Orders - Static

Map 1c of 1

REMOVED

Shared

No waiting at any time
At all times

No loading at any time
At all times

Shared

Paid-for parking place
08:00-18:30

Taxi stopping area
18:30-00:00 00:00-06:00

Shared

No waiting at any time
At all times

No loading
Mon-Sat 08:00-09:30 16:30-18:30

Scale: 1:1250 0 20 40 60m

NW 434941.094, 387322.144 SE 435359.677, 386962.1

© Crown copyright and database rights 2025 Ordnance Survey.
You are not permitted to copy, sub-license, distribute or sell any of this data to third parties in any form. Licence number 100018816

