

Static Order Guide

Map page indicator

Shows current map number against total and indicates if the legend is split over multiple pages eg. 2a, 2b, 2c

Change type

Indicates whether restrictions have been Added, Modified or Removed

Coloured spots

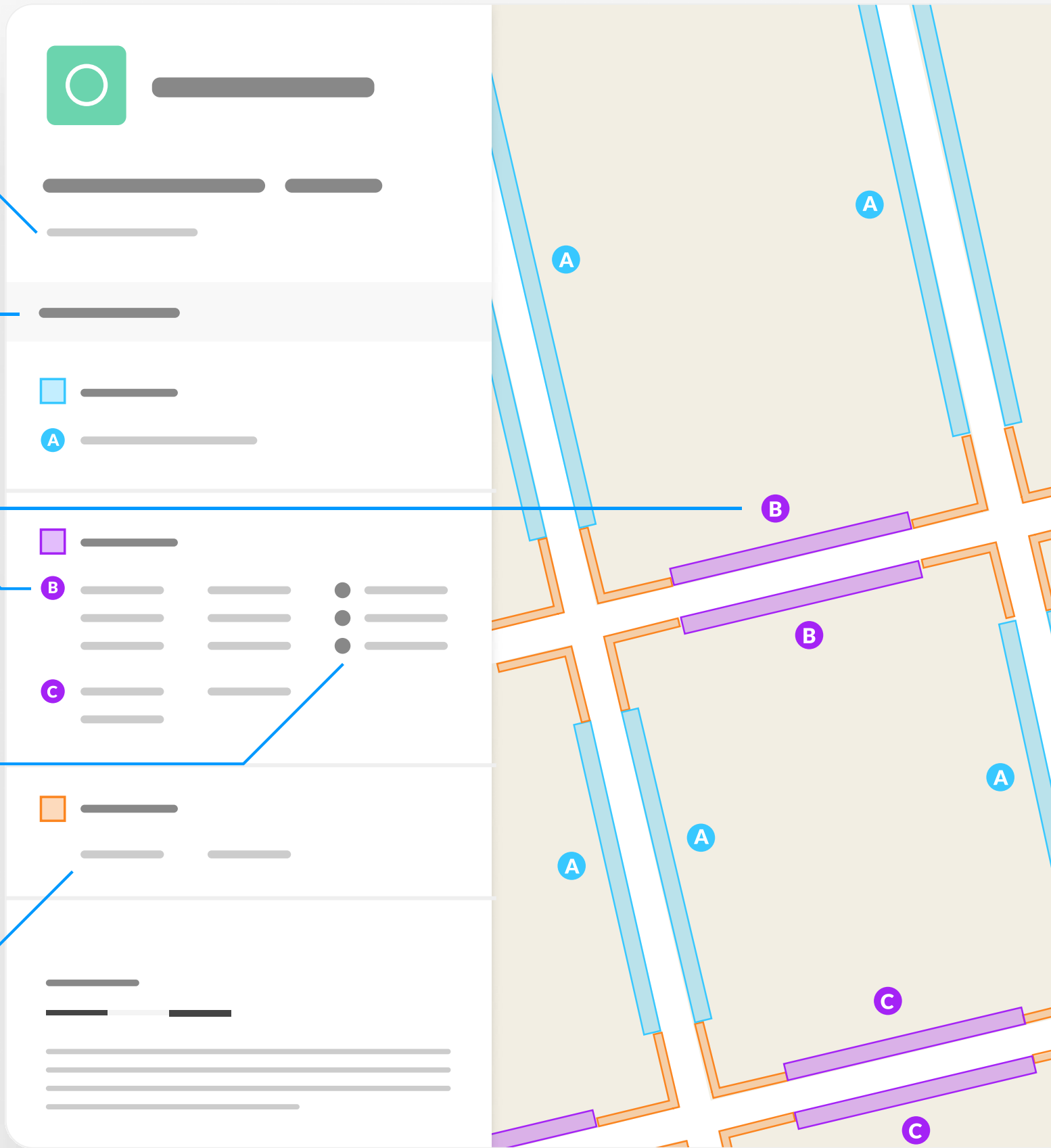
Restrictions with different attributes are marked with a lettered spot

Restriction icons

⊕ Min stay ⊕ Max stay ⊘ No return ⌚ Tariff hours
📅 Up to ⛽ Fuel surcharge Ⓔ Event day ⓘ Emissions pricing

Restriction durations

Where no months or days are specified, restrictions apply all year and all week



TRO 33

Map 1 of 11

ADDED

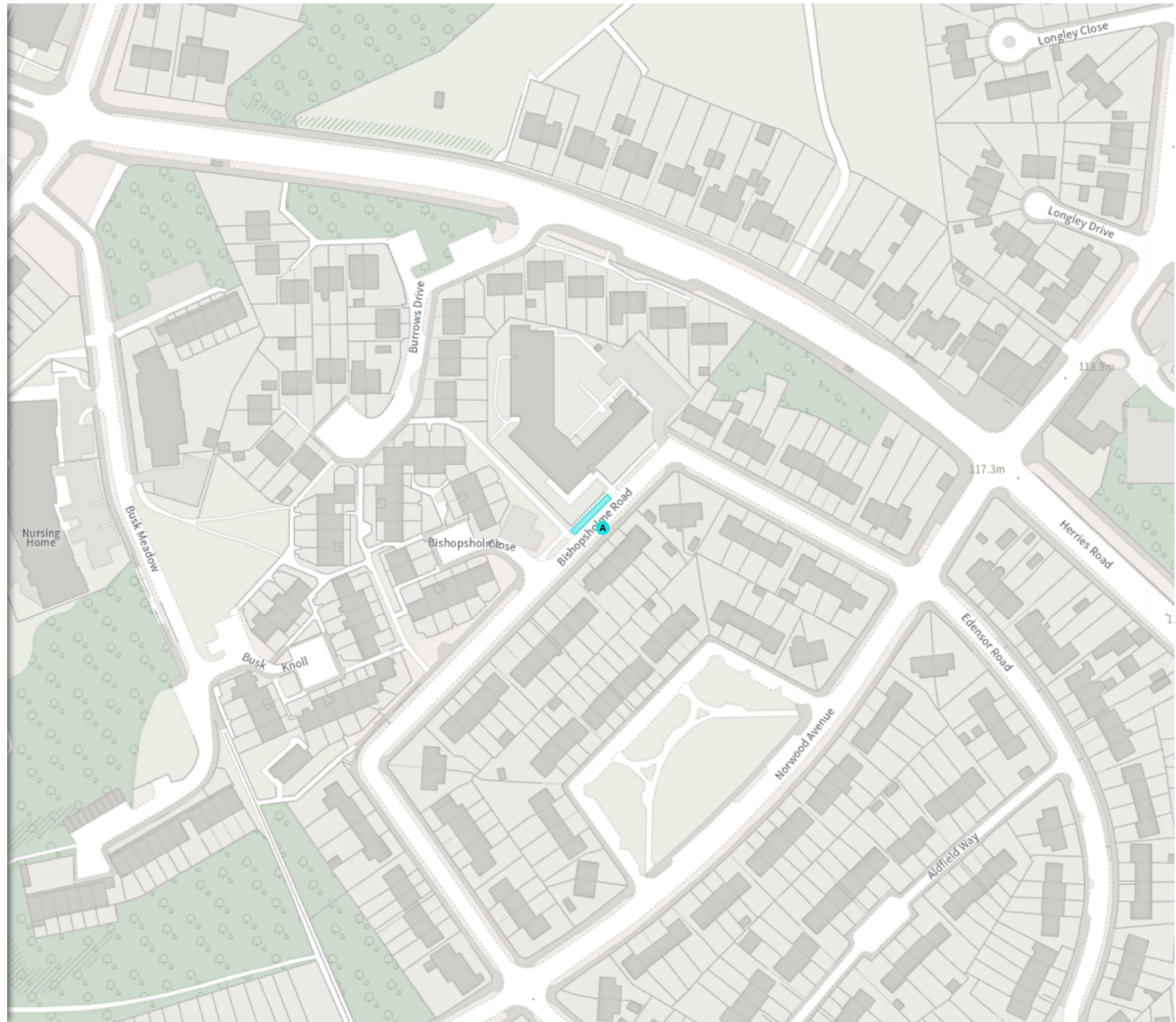
Electric vehicle recharging point

At all times

Scale: 1:1250 0 20 40 60m

NW 435324.528, 390832.399 SE 435742.834, 390472.657

© Crown copyright and database rights 2025 Ordnance Survey.
You are not permitted to copy, sub-license, distribute or sell any of this
data to third parties in any form. Licence number 100018816



TRO 33

Map 2 of 11

ADDED

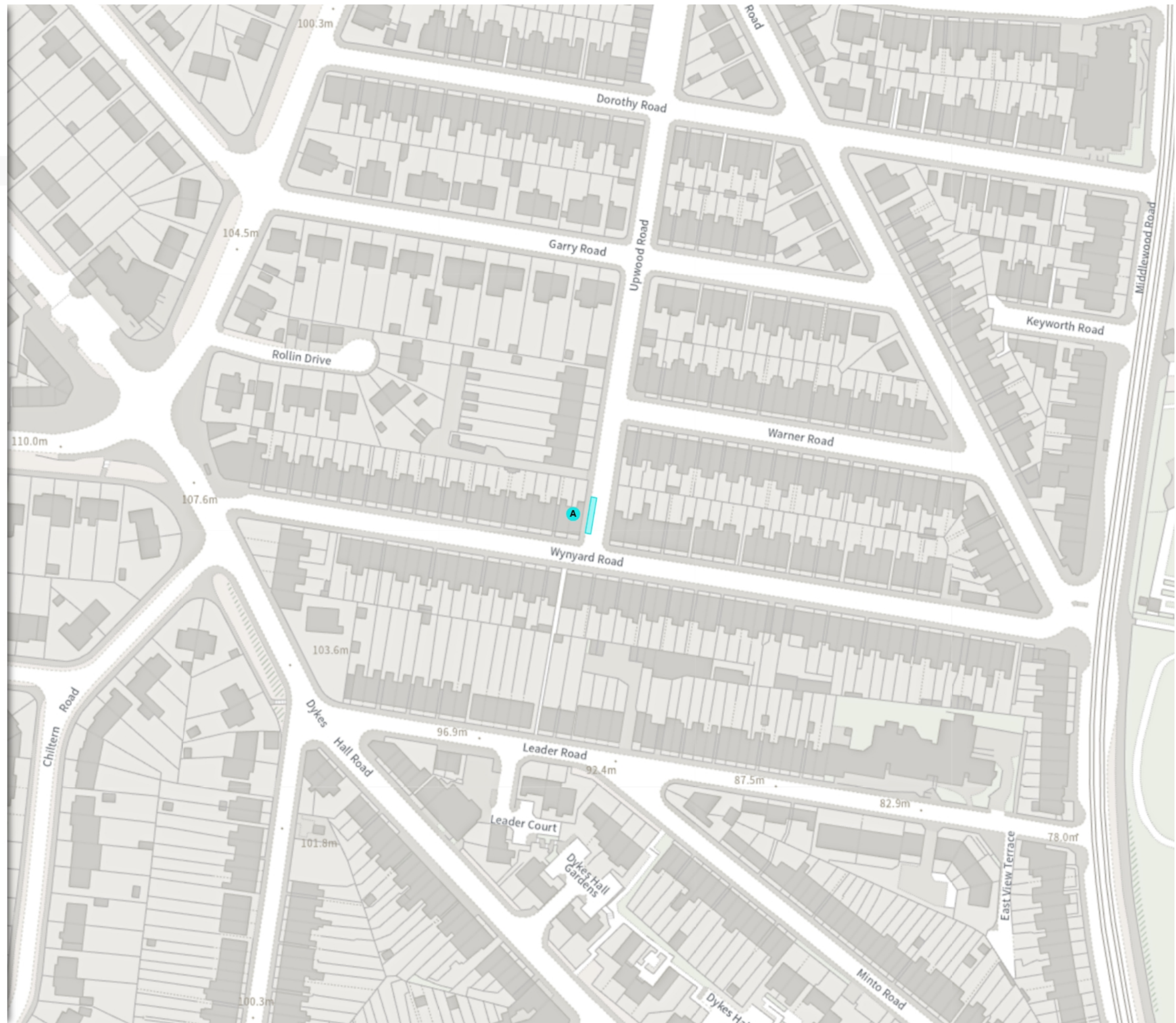
Electric vehicle recharging point

At all times

Scale: 1:1250 0 20 40 60m

NW 432658.589, 390327.222 SE 433076.734, 389967.209

© Crown copyright and database rights 2025 Ordnance Survey.
You are not permitted to copy, sub-license, distribute or sell any of this
data to third parties in any form. Licence number 100018816





TRO 33

Map 3 of 11

ADDED

■ ■ Clearway

Ⓐ At all times

MODIFIED

■ ■ Clearway

Ⓑ At all times

REMOVED

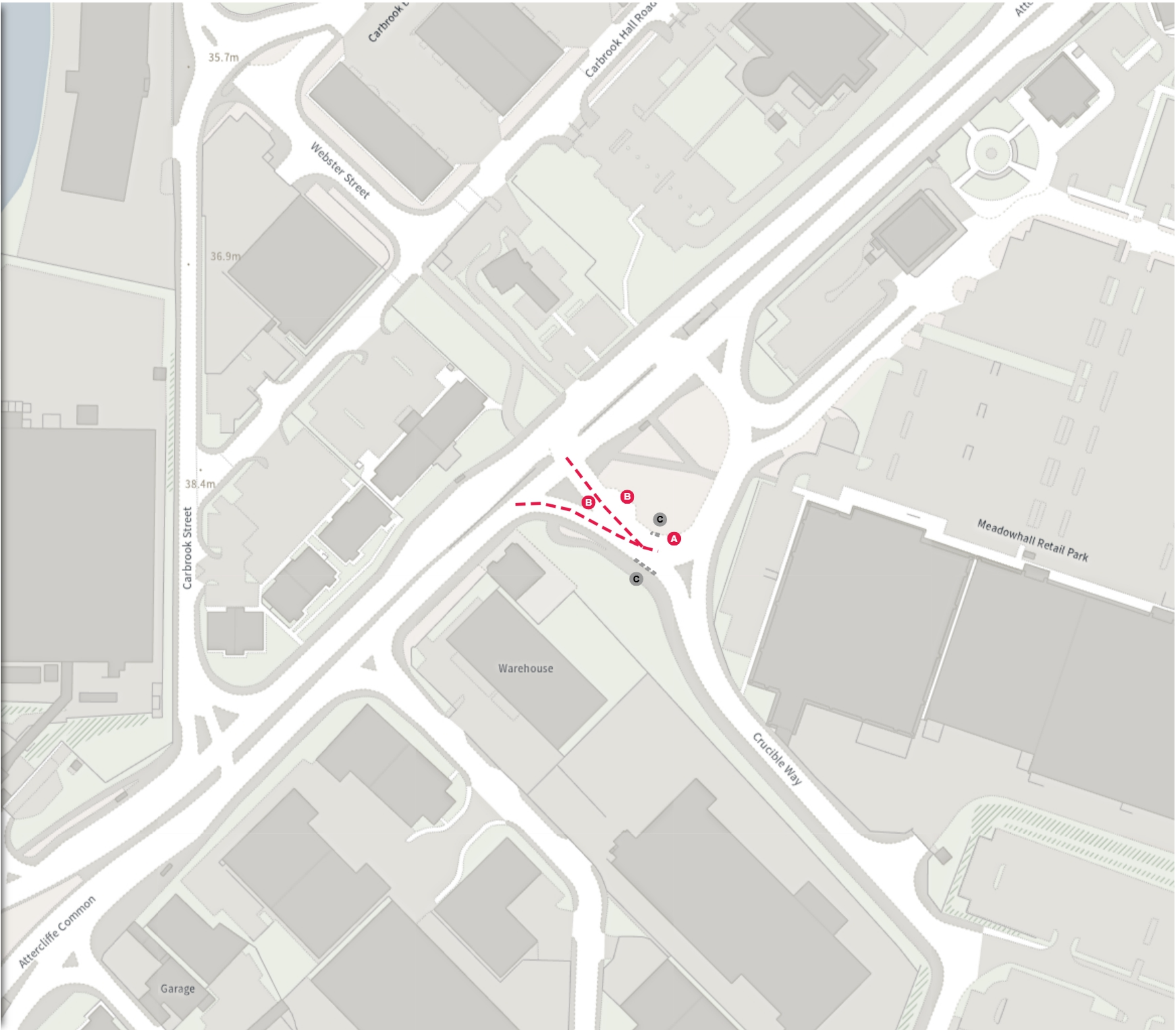
⋯ No waiting at any time

Ⓒ At all times

Scale: 1:1250 0 20 40 60m

NW 438692.657, 390114.689 SE 439111.285, 389755.187

© Crown copyright and database rights 2025 Ordnance Survey.
You are not permitted to copy, sub-license, distribute or sell any of this
data to third parties in any form. Licence number 100018816



TRO 33

Map 4 of 11

ADDED

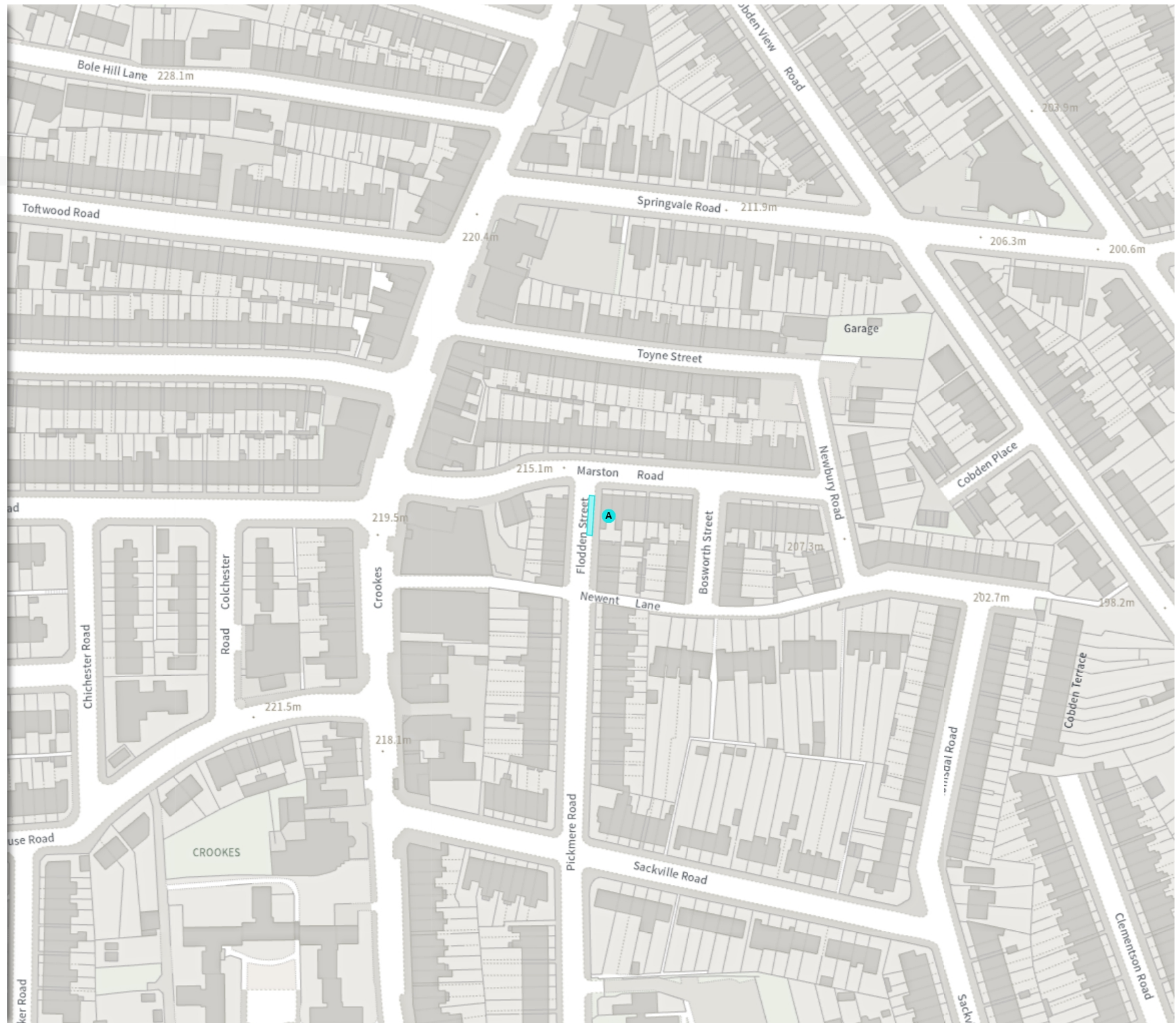
Electric vehicle recharging point

At all times

Scale: 1:1250 0 20 40 60m

NW 432677.782, 387919.247 SE 433096.139, 387559.051

© Crown copyright and database rights 2025 Ordnance Survey.
You are not permitted to copy, sub-license, distribute or sell any of this
data to third parties in any form. Licence number 100018816





TRO 33

Map 5 of 11

ADDED

- Shared
- A No waiting at any time
At all times
- A No loading
Mon-Sat 08:00-18:30

MODIFIED

- Shared
- B No waiting at any time
At all times
- B No loading at any time
At all times

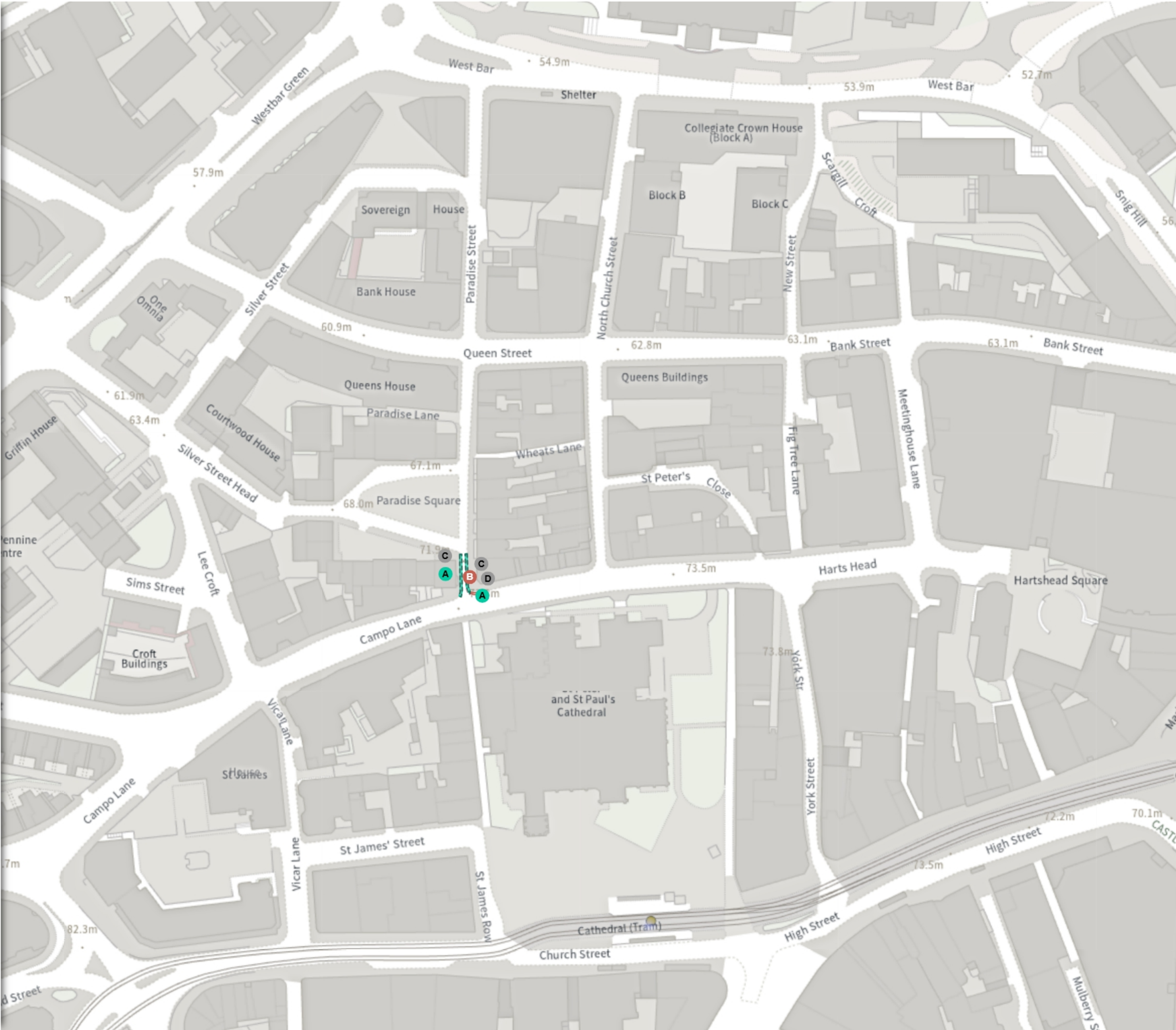
REMOVED

- No waiting at any time
- C At all times
- Shared
- D No waiting at any time
At all times
- D No loading at any time
At all times

Scale: 1:1250 0 20 40 60m

NW 435182.663, 387759.643 SE 435601.226, 387399.654

© Crown copyright and database rights 2025 Ordnance Survey.
You are not permitted to copy, sub-license, distribute or sell any of this data to third parties in any form. Licence number 100018816




TRO 33

Map 6 of 11

ADDED

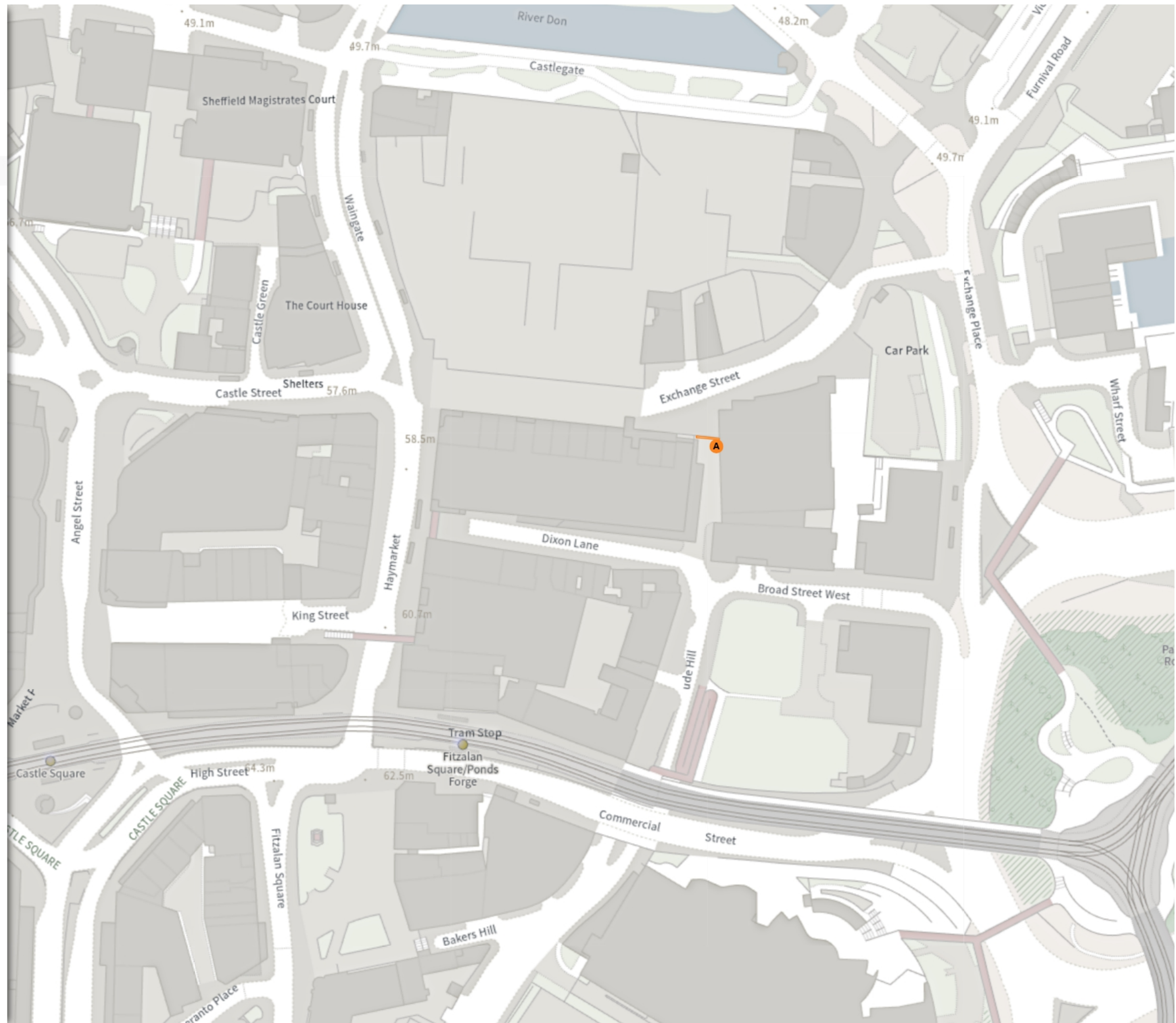
 No waiting at any time

 At all times

 Scale: 1:1250 

NW 435594.945, 387762.706 SE 436013.539, 387402.754

© Crown copyright and database rights 2025 Ordnance Survey.
You are not permitted to copy, sub-license, distribute or sell any of this
data to third parties in any form. Licence number 100018816





TRO 33

Map 7 of 11

REMOVED

- No waiting
 - Mon-Fri 08:00-18:30
- No waiting at any time
 - At all times
- Permit holders parking place (Broomhall & The Groves)
 - Mon-Fri 08:00-18:30



TRO 33

Map 8 of 11

ADDED

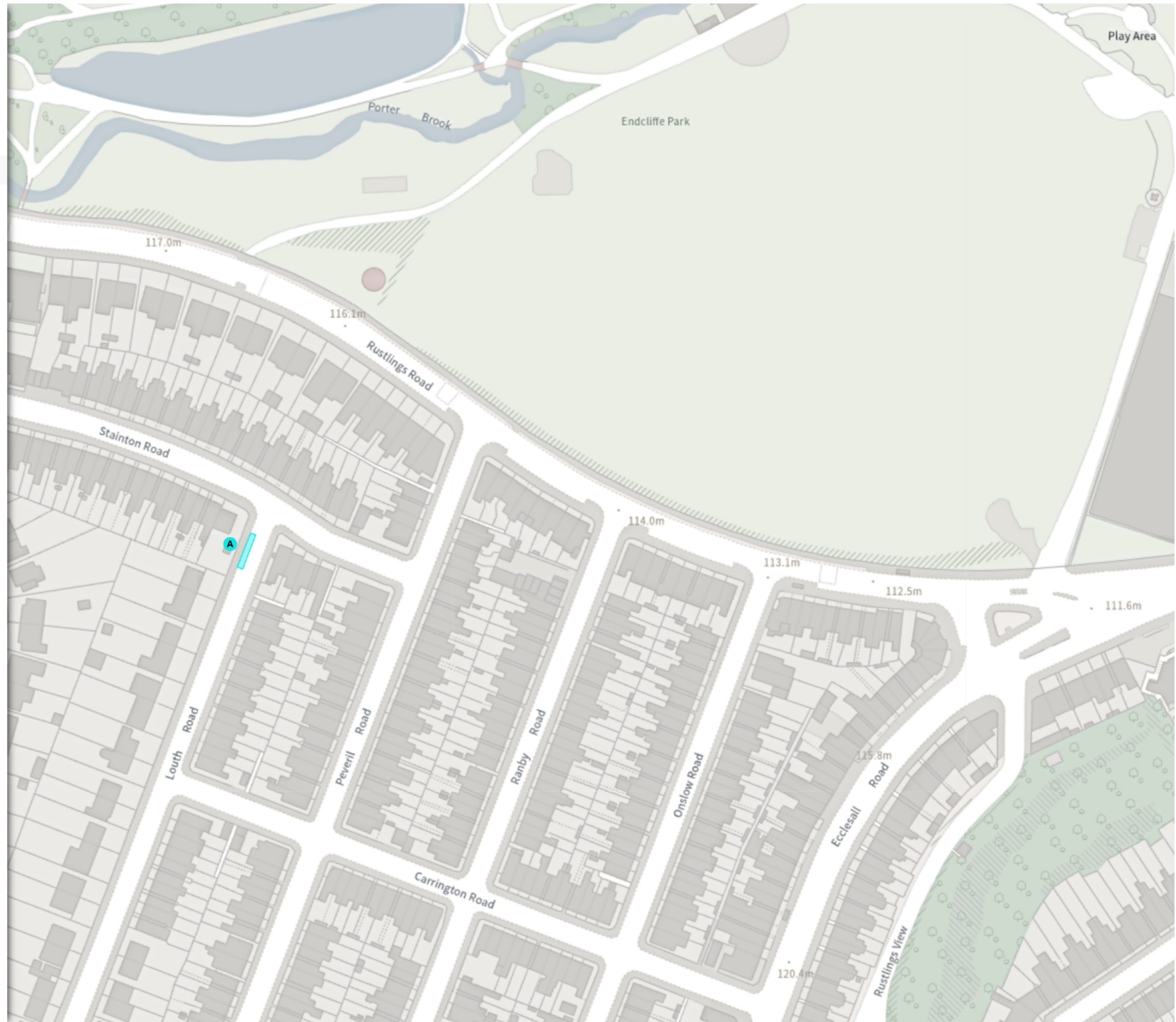
Electric vehicle recharging point

At all times

Scale: 1:1250 0 20 40 60m

NW 432592.823, 385863.856 SE 433011.353, 385503.496

© Crown copyright and database rights 2025 Ordnance Survey.
You are not permitted to copy, sub-license, distribute or sell any of this
data to third parties in any form. Licence number 100018816





TRO 33

Map 9 of 11

ADDED

No waiting at any time

At all times

REMOVED

Shared

Paid-for parking place

Mon-Sat 08:00-20:30 4h

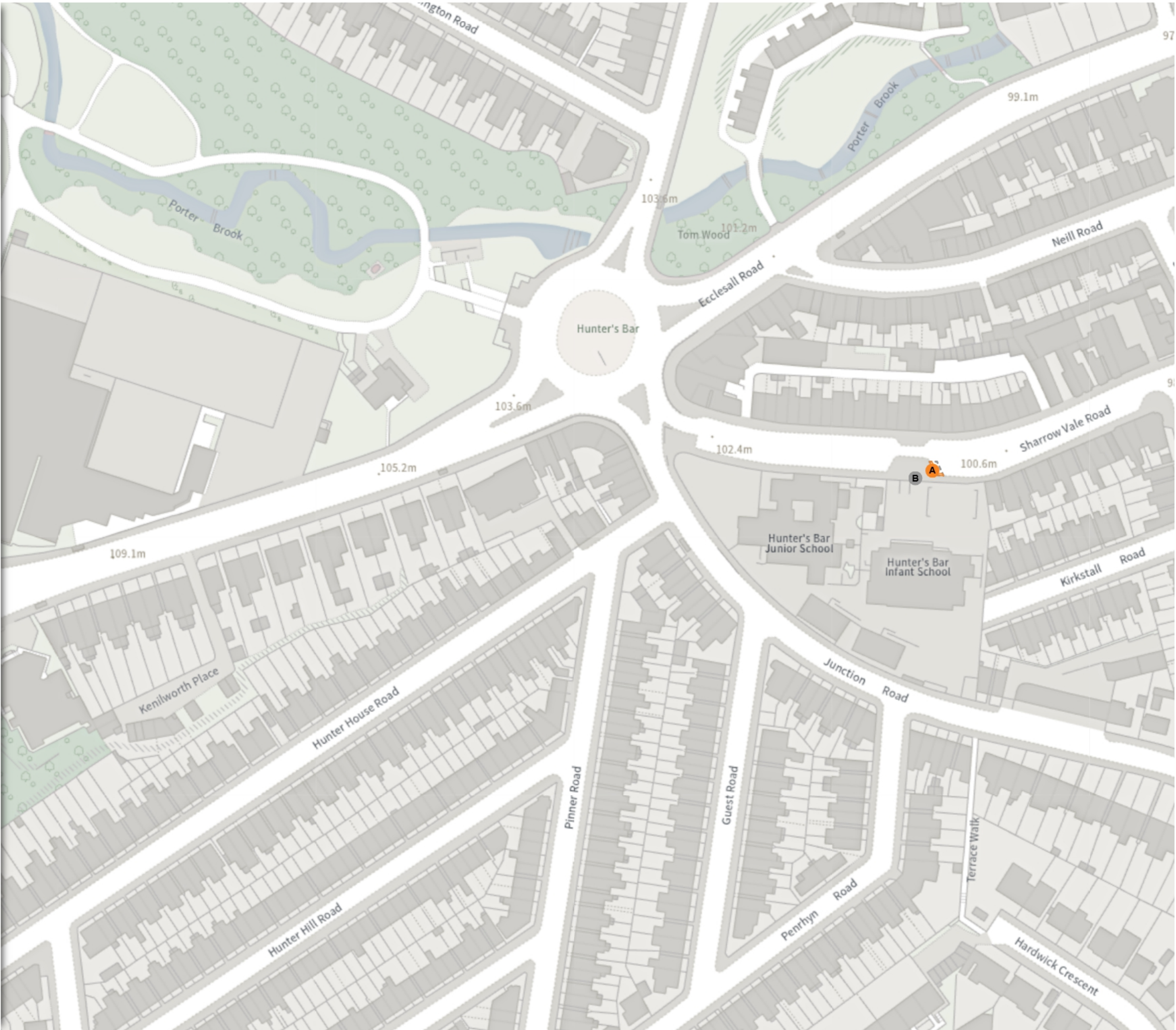
Resident permit holders parking place (Sharrow Vale Centre)

Mon-Sat 08:00-20:30

Scale: 1:1250 0 20 40 60m

NW 433005.447, 385866.695 SE 433424.008, 385506.372

© Crown copyright and database rights 2025 Ordnance Survey.
You are not permitted to copy, sub-license, distribute or sell any of this data to third parties in any form. Licence number 100018816





TRO 33

Map 10 of 11

ADDED

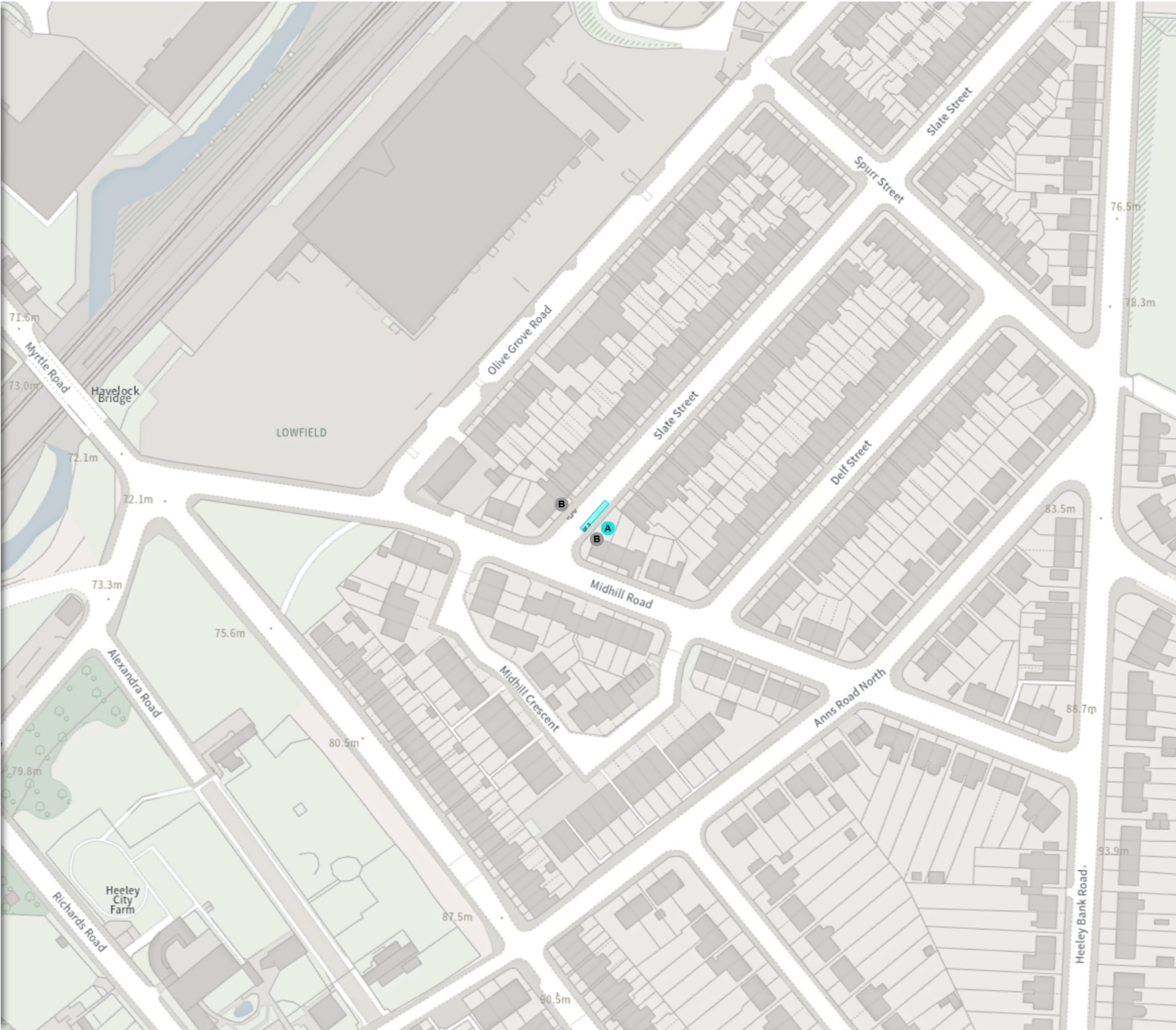
Electric vehicle recharging point

At all times

REMOVED

No waiting

Mon-Sat 08:00-18:30



Scale: 1:1250 0 20 40 60m

NW 435438.574, 385590.546 SE 435857.347, 385230.413

© Crown copyright and database rights 2025 Ordnance Survey.
You are not permitted to copy, sub-license, distribute or sell any of this data to third parties in any form. Licence number 100018816

TRO 33

Map 11 of 11

ADDED

Electric vehicle recharging point

At all times

Scale: 1:1250 0 20 40 60m

NW 442228.211, 385056.261 SE 442647.552, 384696.68

© Crown copyright and database rights 2025 Ordnance Survey.
You are not permitted to copy, sub-license, distribute or sell any of this
data to third parties in any form. Licence number 100018816

