

Register of applications made under Schedule 14 of the Wildlife And Countryside Act 1981 to amend the Definitive Map and Statement of Public Rights Of Way

Sheffield City Council

Public Rights Of Way Group

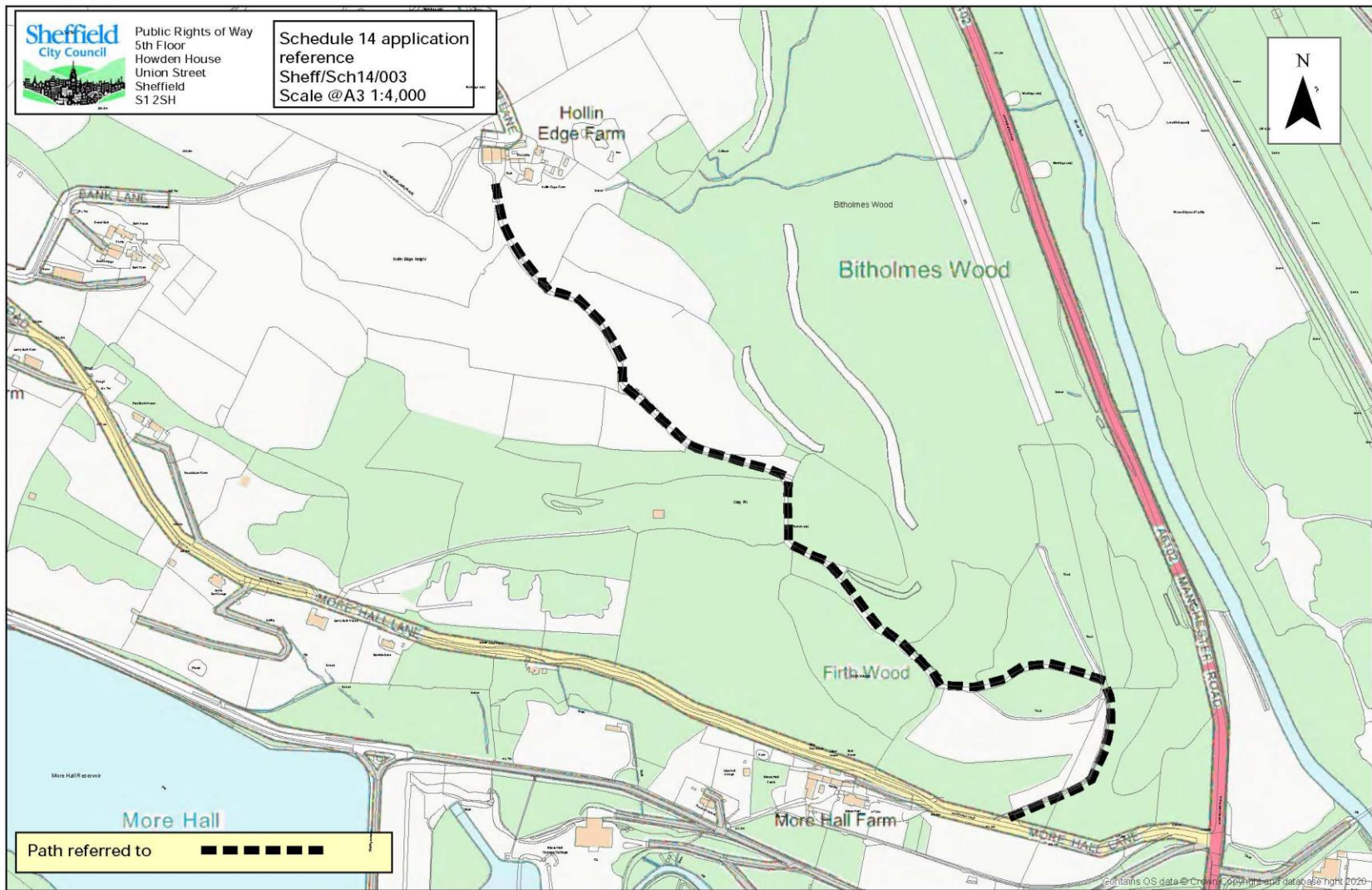
Tel: 0114 273 4448

Email: prow@sheffield.gov.uk

www.sheffield.gov.uk

Application reference	Intended effect of application	Location of route	Current status of route	Existing path number	Application received	Start grid reference	End grid reference	Current position of application	Date application determined	Determination decision	Current Status
Sheff/ Sch14/ 001	Add Restricted Byway	Former Baldwins Omega restaurant site off Psalter Lane, Nether Edge/ Banner Cross area	None	N/A	09/04/2018	432940 385129	433070 385119	Determined	12/04/2019	Path has been voluntarily dedicated by the landowner, no need to make an Order	Route dedicated as highway
Sheff/ Sch14/ 002	Add Bridleway	Wharnccliffe Woods, Deepcar	Public Footpath	Stocksbridge FP 35 and 35b	30/11/2018	429260 397977	429638 398201	Determined	28/02/2025	Application rejected, no order to be made	
Sheff/ Sch14/ 003	Add Restricted Byway	Ewden Valley	Public Footpath	Stocksbridge FP 44	21/10/2019	429444 395758	428850 396492	Determined	17/04/2025	Restricted byway order to be made	
Sheff/ Sch14/ 004	Add Bridleway	Whitwell Moor	Public Footpath	Stocksbridge FP 18	12/04/2020	424471 397940	425803 396973	Determined	21/04/2023	Bridleway order to be made	Order made, objections received
Sheff/ Sch14/ 005	Add Bridleway	Whitwell Moor	Public Footpath	Stocksbridge Footpath 20	12/04/2020	425888 397586	425800 396977	Determined	11/09/2023	Bridleway order to be made	Order made, objections received
Sheff/ Sch14/ 006	Add Bridleway	Park Lane	Part Public Footpath	Stocksbridge Footpath 6	06/05/2020	427385 399033	429200 398609	Determined	27/03/2024	Bridleway order to be made	
Sheff/ Sch14/ 007	Add Restricted Byway	Load Brook Road	Public Footpath	Bradfield Footpath 83	11/09/2020	422394 389788	427229 388772	Determined	24/10/2024	No order to be made	
Sheff/ Sch14/ 008	Add Bridleway	Bloor Homes site, Deepcar	None	N/A	31/10/2020	429314 397860	429314 397428	Determined	17/10/2021	Bridleway order to be made	
Sheff/ Sch14/ 009	Add Bridleway	Dark Lane	Part Public Footpath	Bradfield Footpath 146	15/02/2021	422394 399945	422020 400321	Determined	09/03/2023	No order to be made	Application closed
Sheff/ Sch14/ 010	Add Bridleway	Penistone Lane	Public Footpath	Bradfield Footpaths 145, 146 and 199	15/02/2021	421739 399849	421881 400496	Determined	09/03/2023	Bridleway order to be made	

Application reference	Intended effect of application	Location of route	Current status of route	Existing path number	Application received	Start grid reference	End grid reference	Current position of application	Date application determined	Determination decision	
Sheff/ Sch14/ 011	Add Footpath	Northfield Road to Cobden View Road, Crookes	None	N/A	28/06/2021	432886 387935	432909 387953	Undetermined		Path acknowledged by landowner and subsequently stopped up by order.	Route stopped up, application closed
Sheff/Sch14/ 012	Add Footpath	Cherry Bank Rd to SHE/328	None	N/A	13/10/2021	435176 382921	435161 382764	Undetermined			
Sheff/Sch14/ 013	Add Bridleway	Clough Fields	None	N/A	17/08/2022	431907 387640	431927 387663	Determined	27/02/2023	Bridleway order to be made	Order made, objections received
Sheff/Sch14/ 014	Add Footpath	Ecclesall Road/Neill Road	None	N/A	27/03/2023	433427 385848	433440 385813	Undetermined			
Sheff/Sch14/ 015	Add Footpath	Gillfield Wood	None	N/A	25/05/2023	430689 379013	430807 379003	Undetermined			
Sheff/Sch14/ 016	Add Footpath	Totley Brook A	None	N/A	07/09/2023	30435 380339	30587 380435	Undetermined			
Sheff/Sch14/ 017	Add Footpath	Totley Brook B	None	N/A	07/09/2023	30415 380342	30605 380327	Undetermined			
Sheff/Sch14/ 018	Add Footpath	Totley Brook C	None	N/A	07/09/2023	30453 380272	30589 380236	Undetermined			
Sheff/Sch14/ 019	Add Footpath	Totley Brook D	None	N/A	07/09/2023	30537 380184	30512 380278	Undetermined			
Sheff/Sch14/ 20	Add Footpath	Broomgrove Rd/Collegiate Crescent	None	N/A	20/10/2023	33728 386524	33949 386584	Undetermined			
Sheff/Sch14/ 021	Add Footpath	Broomgrove Road/Collegiate Crescent	None	N/A	08/11/2023	338924 386191	339650 386314 and 340118 386203	Undetermined			
Sheff/Sch14/ 022	Add Footpath	Broomgrove Road/Collegiate Crescent	None	N/A	05/02/2024	433861 386253	433964 386313	Undetermined			
Sheff/Sch14/ 023	Add Footpath	Broomgrove Road/Collegiate Crescent	None	N/A	05/07/2024	339234 386434	338104 386358	Undetermined			
Sheff/Sch14/ 024	Add Footpath	Foxwood Road/Penthorpe Close	None	N/A	04/01/2025	438601 384559	438645 384453	Undetermined			





Public Rights of Way
5th Floor
Howden House
Union Street
Sheffield
S1 2SH

Schedule 14 application
reference
Sheff/Sch14/004
Scale @A3 1:5,000

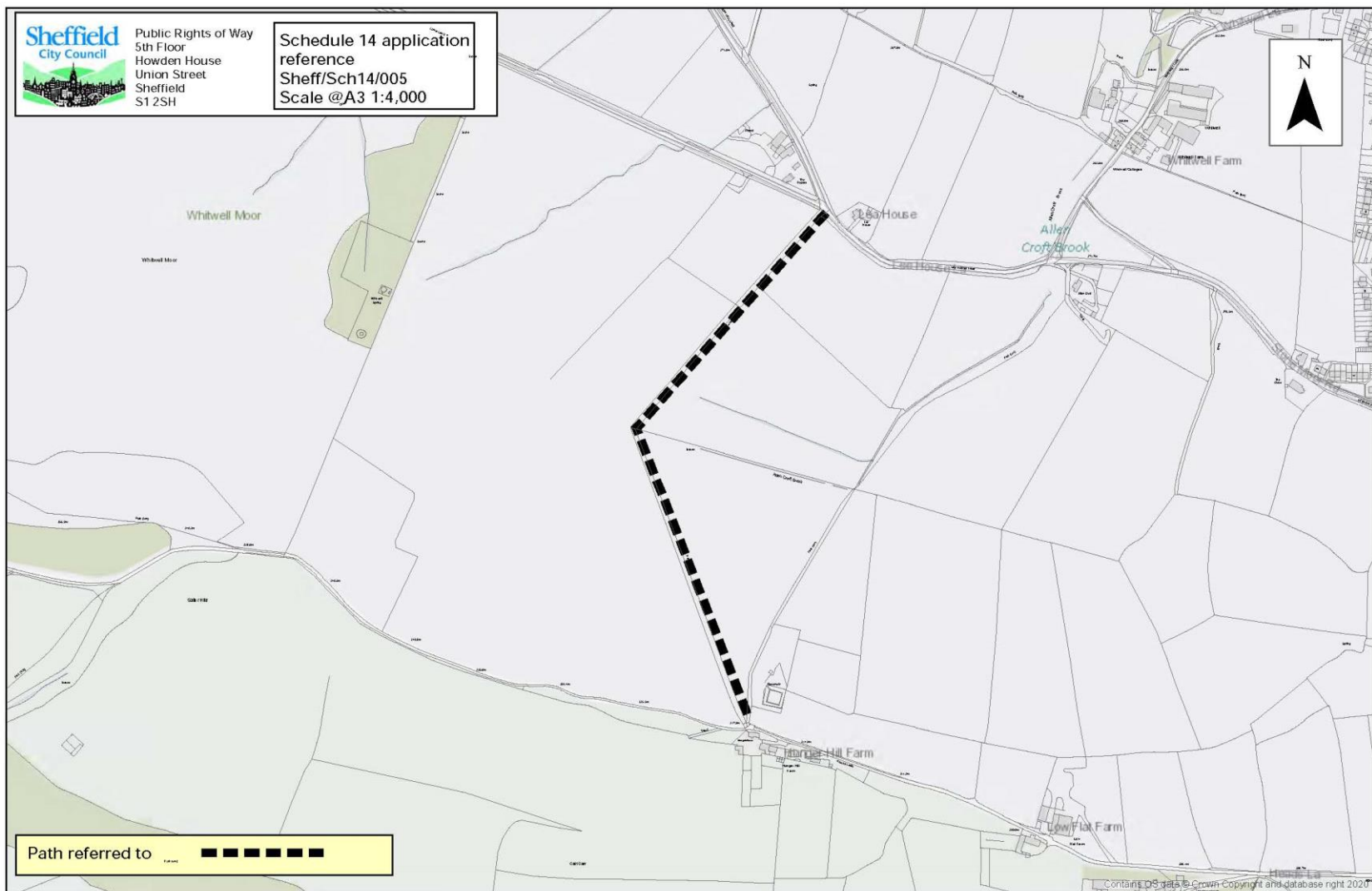


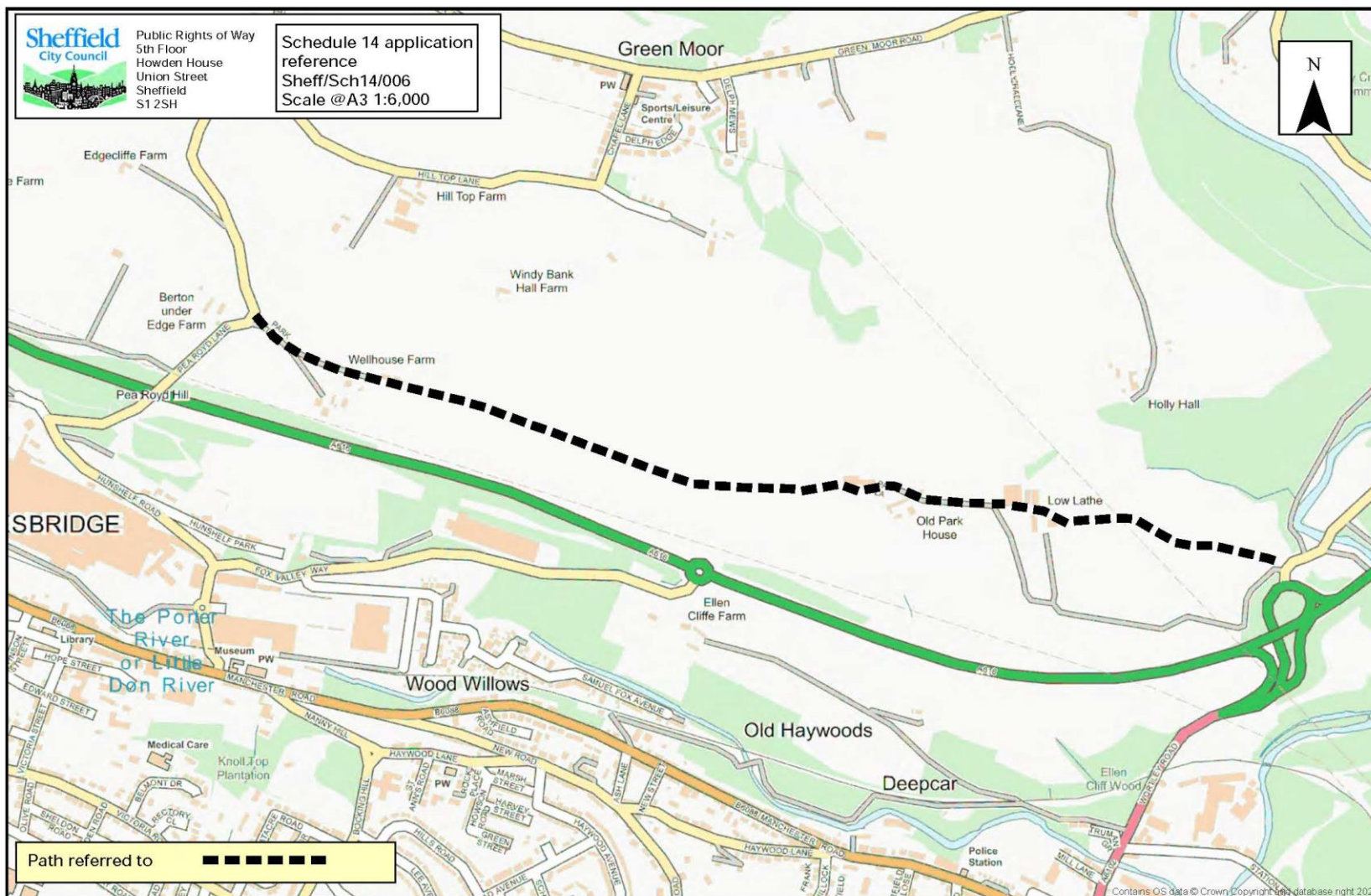
Path referred to

Contains OS data © Crown Copyright and database rights 2020

© Crown copyright and database rights 2020 OS licence number 100018816.
Additional Information: PROW Group tel: 0114 2734448 email prows@sheffield.gov.uk

120 60 0 120 Meters







Public Rights of Way
5th Floor
Howden House
Union Street
Sheffield
S1 2SH

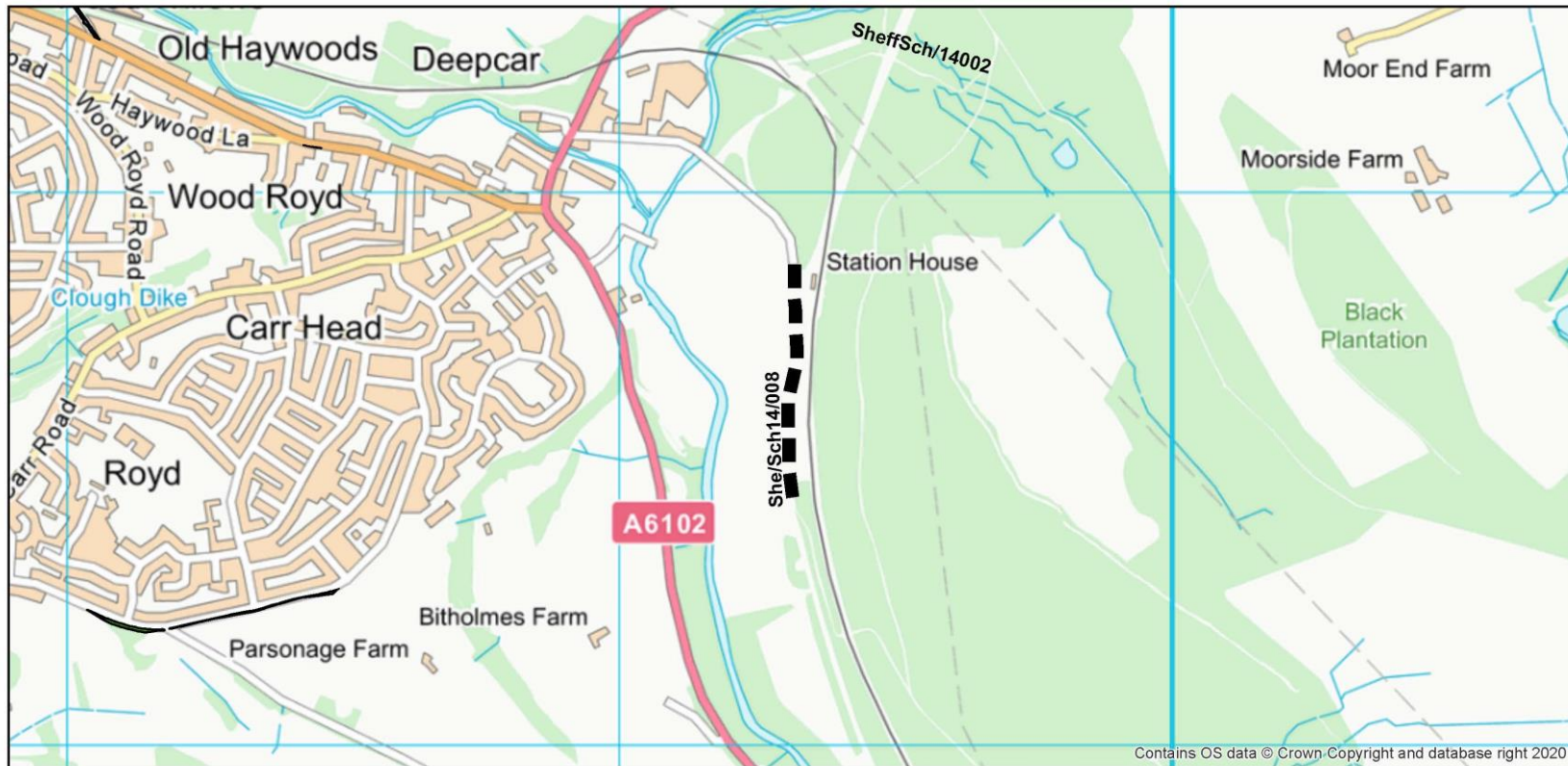
Schedule 14 application
reference SHE/SCH14/007
Scale @A4 1:10000





Public Rights of Way
5th Floor
Howden House
Union Street
Sheffield
S1 2SH

Schedule 14 application
reference SHE/SCH14/008
Scale @A4 1:10000

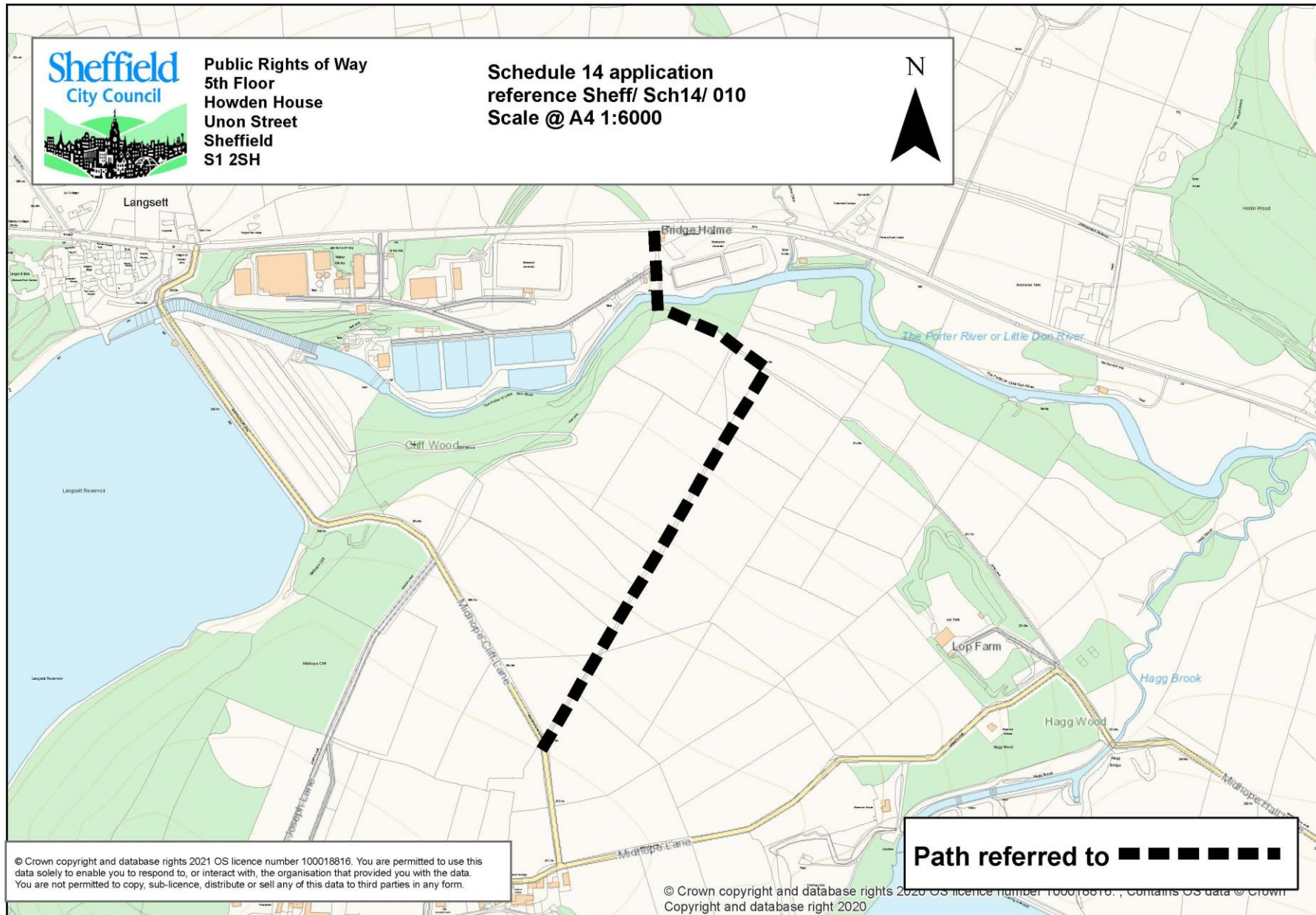


© Crown copyright and database rights 2020 OS licence number 100018816. You are permitted to use this data solely to enable you to respond to, or interact with, the organisation that provided you with the data. You are not permitted to copy, sub-licence, distribute or sell any of this data to third parties in any form.

Path referred to ■■■■■■



**Schedule 14 application
reference Sheff/ Sch14/ 010
Scale @ A4 1:6000**



Path referred to ■ ■ ■ ■ ■

© Crown copyright and database rights 2021 OS licence number 100018816. You are permitted to use this data solely to enable you to respond to, or interact with, the organisation that provided you with the data. You are not permitted to copy, sub-licence, distribute or sell any of this data to third parties in any form.

© Crown copyright and database rights 2020 OS licence number 100016616. Contains OS data © Crown Copyright and database right 2020



Public Rights of Way
5th Floor
Howden House
Union Street
Sheffield
S1 2SH

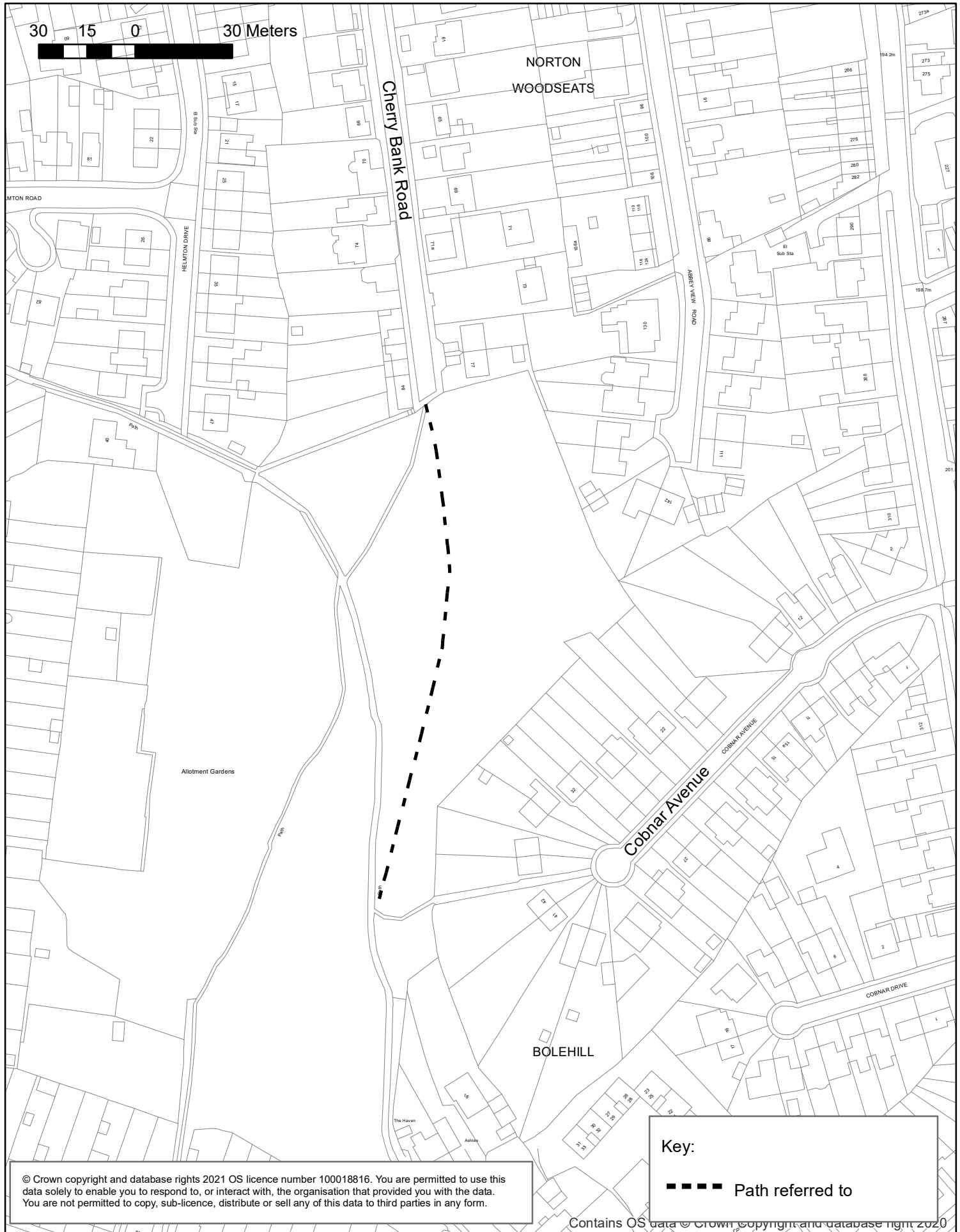
Schedule 14 application Ref: Sheff/Sch14/011





Public Rights of Way
5th Floor
Howden House
Union Street
Sheffield
S1 2SH

Schedule 14 Application Ref: Sheff/Sch14/012



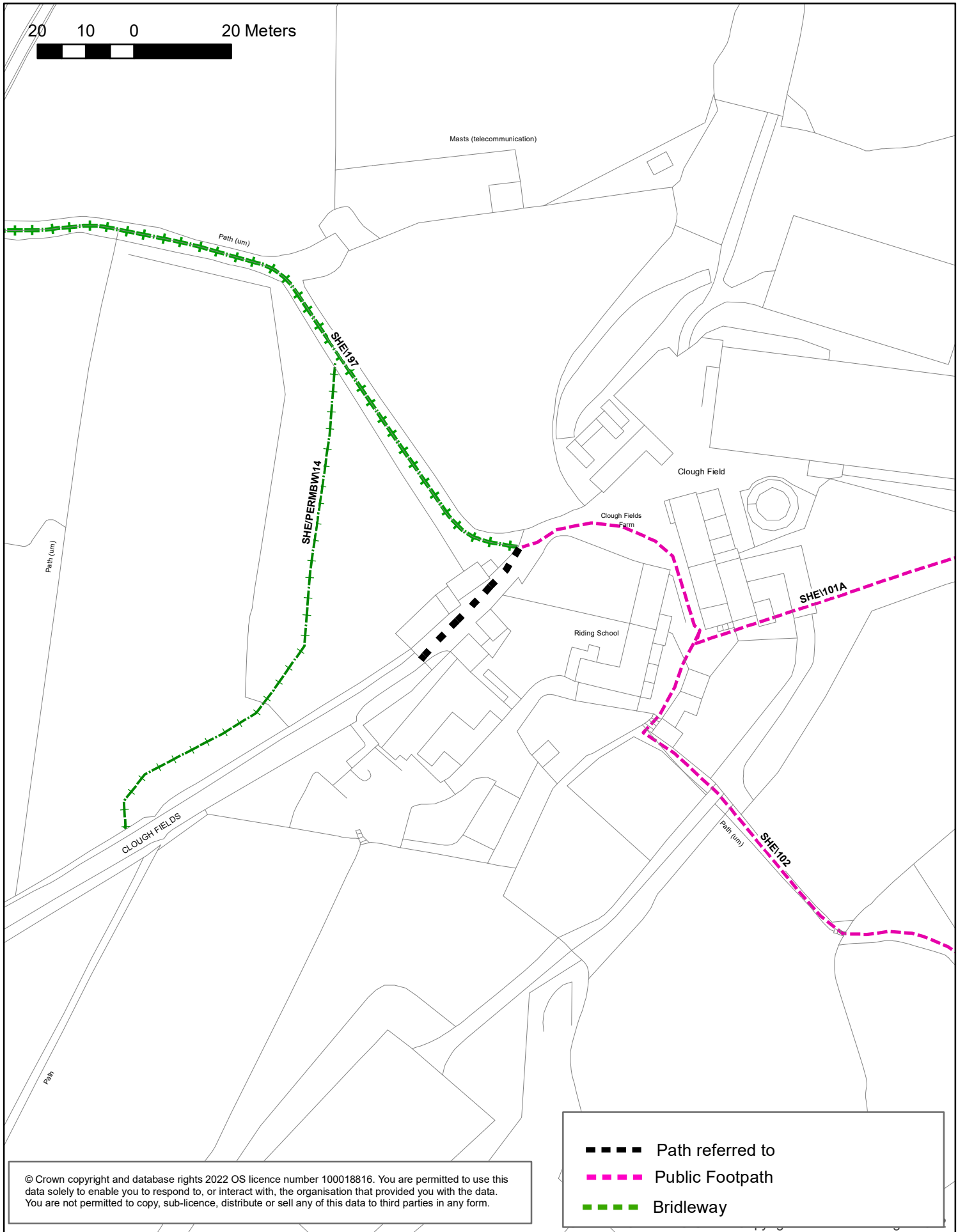


Public Rights of Way
5th Floor
Howden House
Union Street
Sheffield
S1 2SH
PROW@sheffield.gov.uk

Sheff/Sch14/013



20 10 0 20 Meters



© Crown copyright and database rights 2022 OS licence number 100018816. You are permitted to use this data solely to enable you to respond to, or interact with, the organisation that provided you with the data. You are not permitted to copy, sub-licence, distribute or sell any of this data to third parties in any form.

- Path referred to
- Public Footpath
- Bridleway



Public Rights Of Way
Sheffield City Council
Howden House
Union Street
Sheffield
S1 2SH

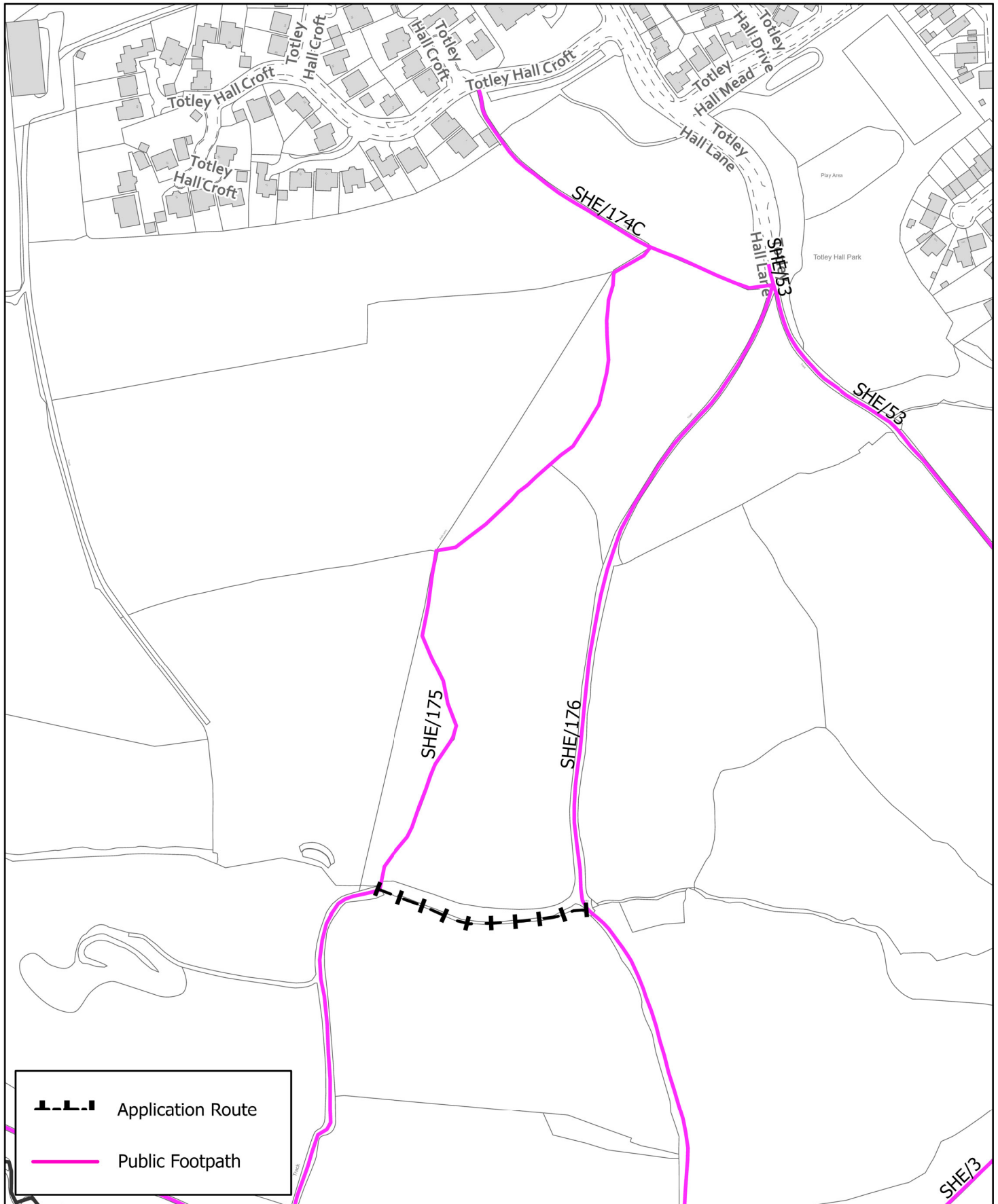
Sheff/Sch14/014





Public Rights Of Way
Sheffield City Council
Howden House
Union Street
Sheffield
S1 2SH

Sheff/Sch14/015

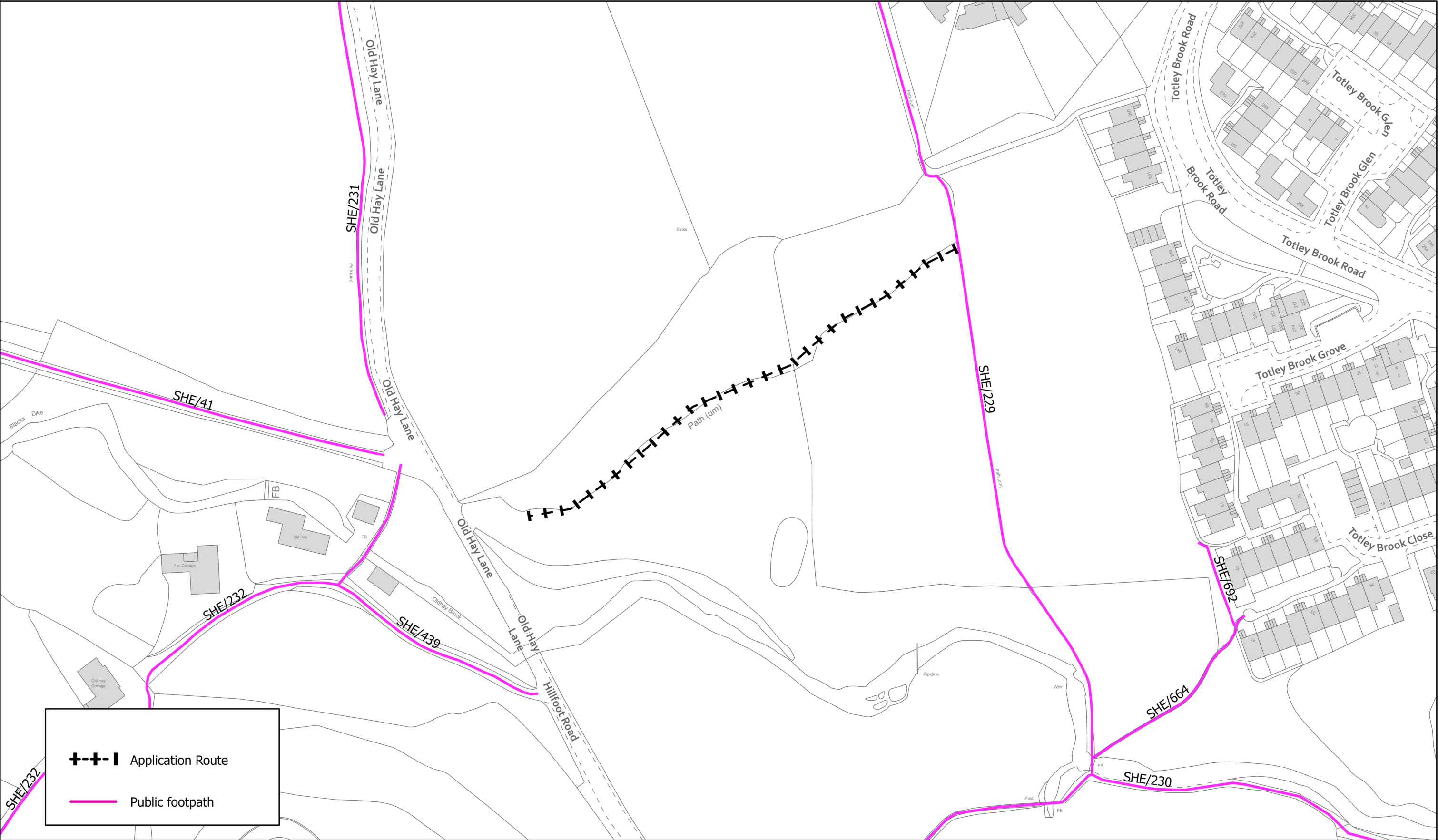




Public Rights Of Way
Sheffield City Council
Howden House
Union Street
Sheffield
S1 2SH

Sheff/Sch14/016

N

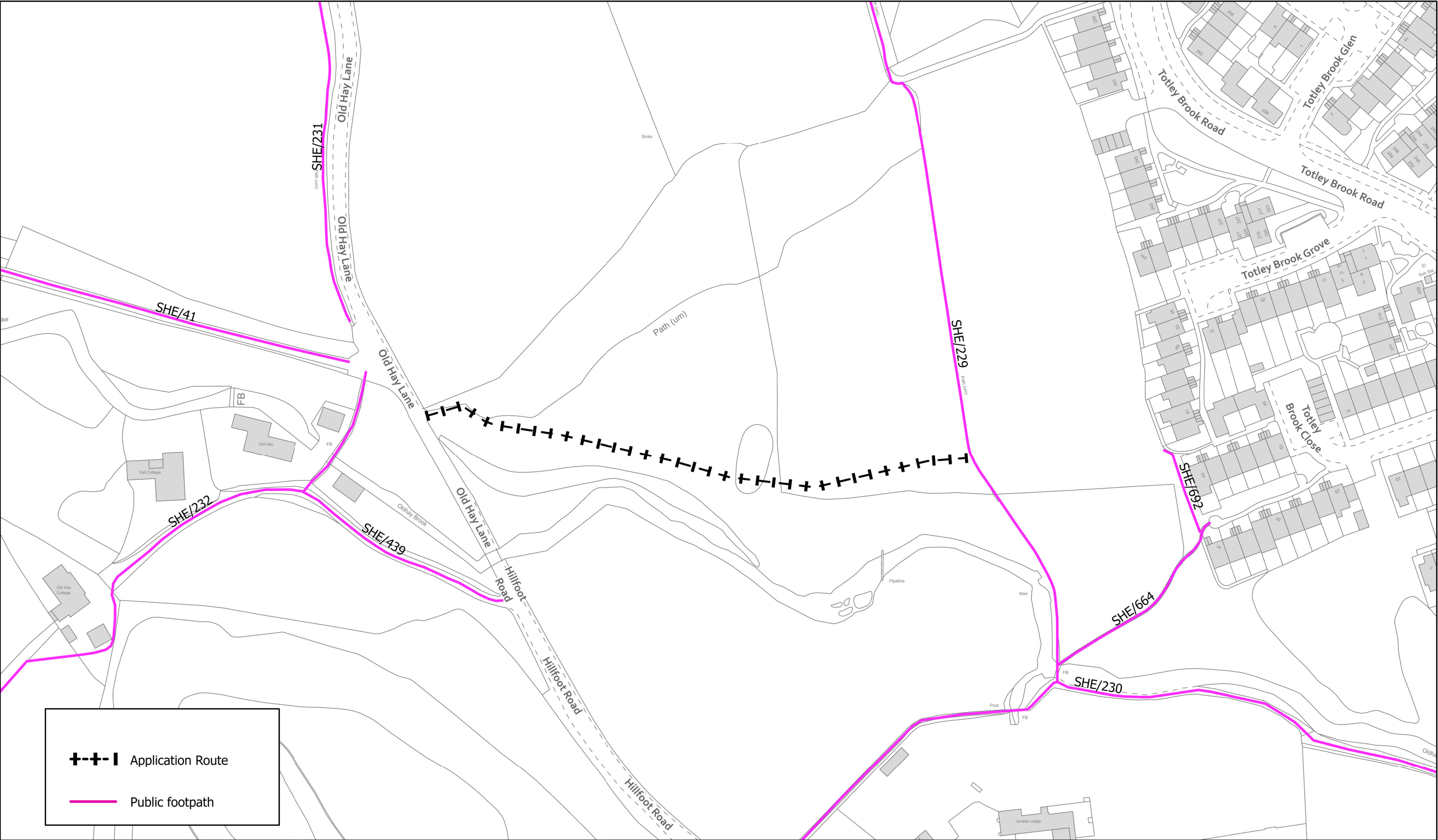


© Crown copyright and database rights 2023 OS licence number 100018816. You are permitted to use this data solely to enable you to respond to, or interact with, the organisation that provided you with the data. You are not permitted to copy, sub-licence, distribute or sell any of this data to third parties in any form.



Public Rights Of Way
Sheffield City Council
Howden House
Union Street
Sheffield
S1 2SH

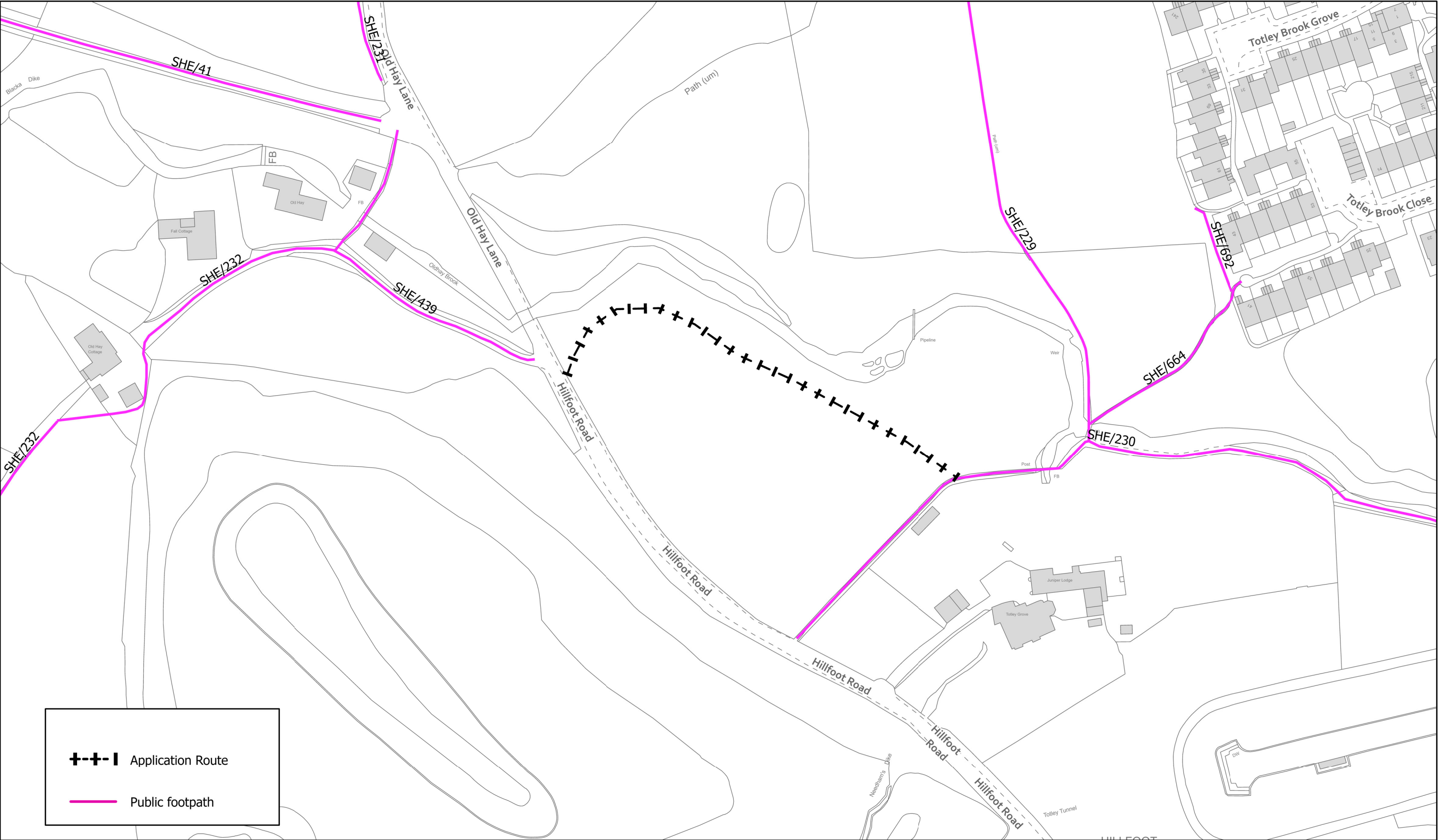
Sheff/Sch14/017





Public Rights Of Way
Sheffield City Council
Howden House
Union Street
Sheffield
S1 2SH

Sheff/Sch14/018

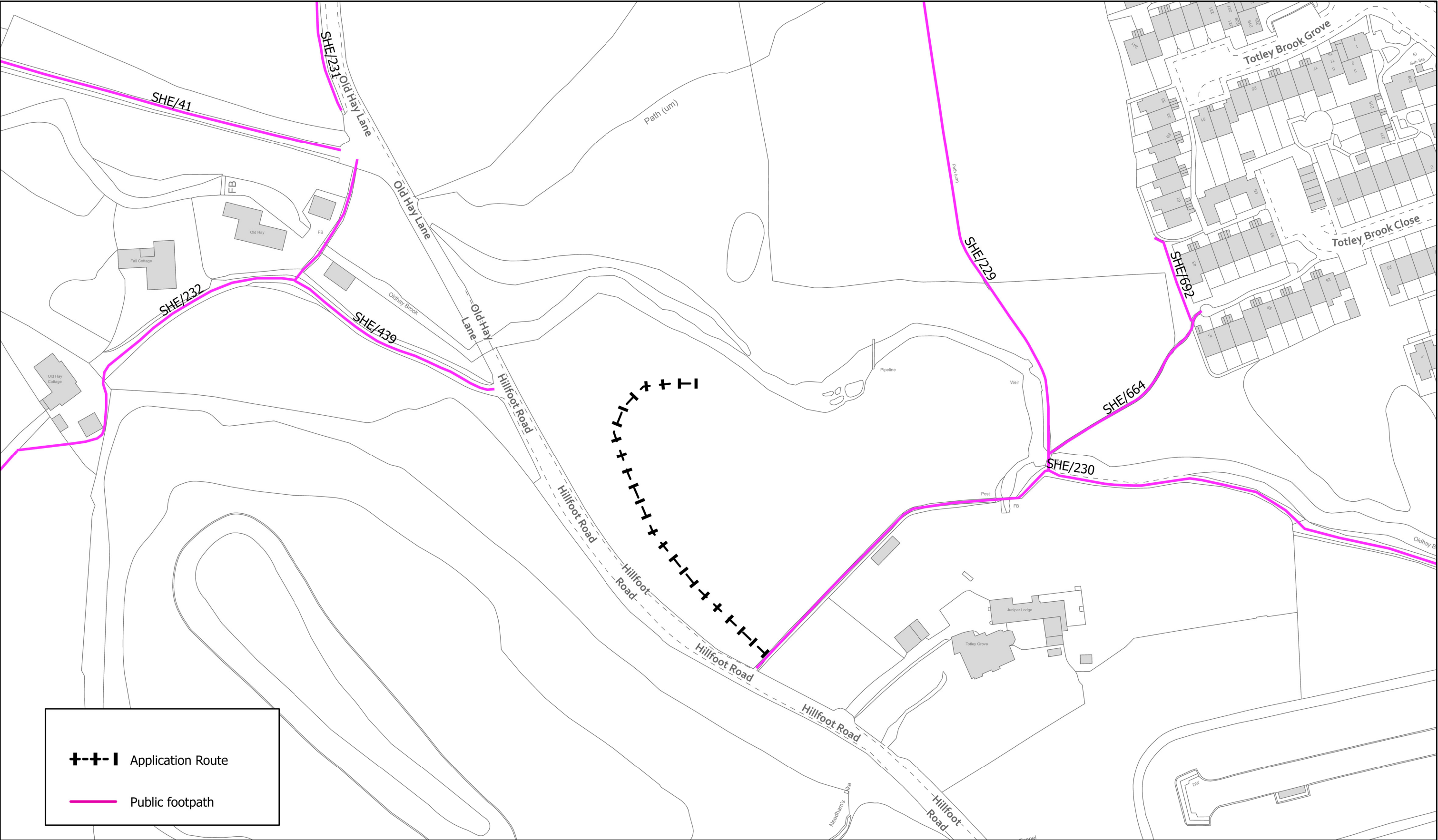


© Crown copyright and database rights 2023 OS licence number 100018816. You are permitted to use this data solely to enable you to respond to, or interact with, the organisation that provided you with the data. You are not permitted to copy, sub-licence, distribute or sell any of this data to third parties in any form.



Public Rights Of Way
Sheffield City Council
Howden House
Union Street
Sheffield
S1 2SH

Sheff/Sch14/019

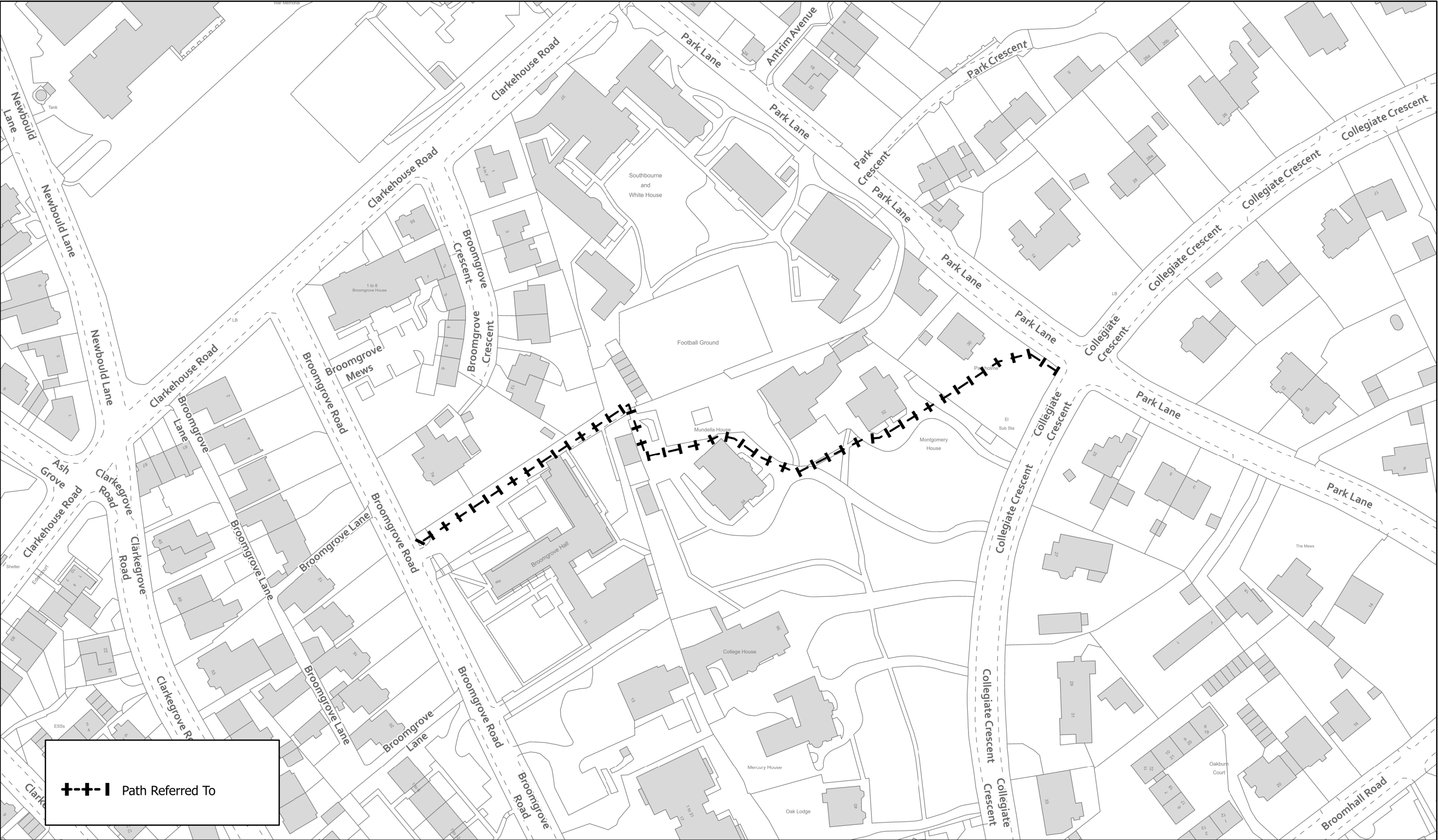


© Crown copyright and database rights 2023 OS licence number 100018816. You are permitted to use this data solely to enable you to respond to, or interact with, the organisation that provided you with the data. You are not permitted to copy, sub-licence, distribute or sell any of this data to third parties in any form.



Public Rights Of Way
Sheffield City Council
Howden House
Union Street
Sheffield
S1 2SH

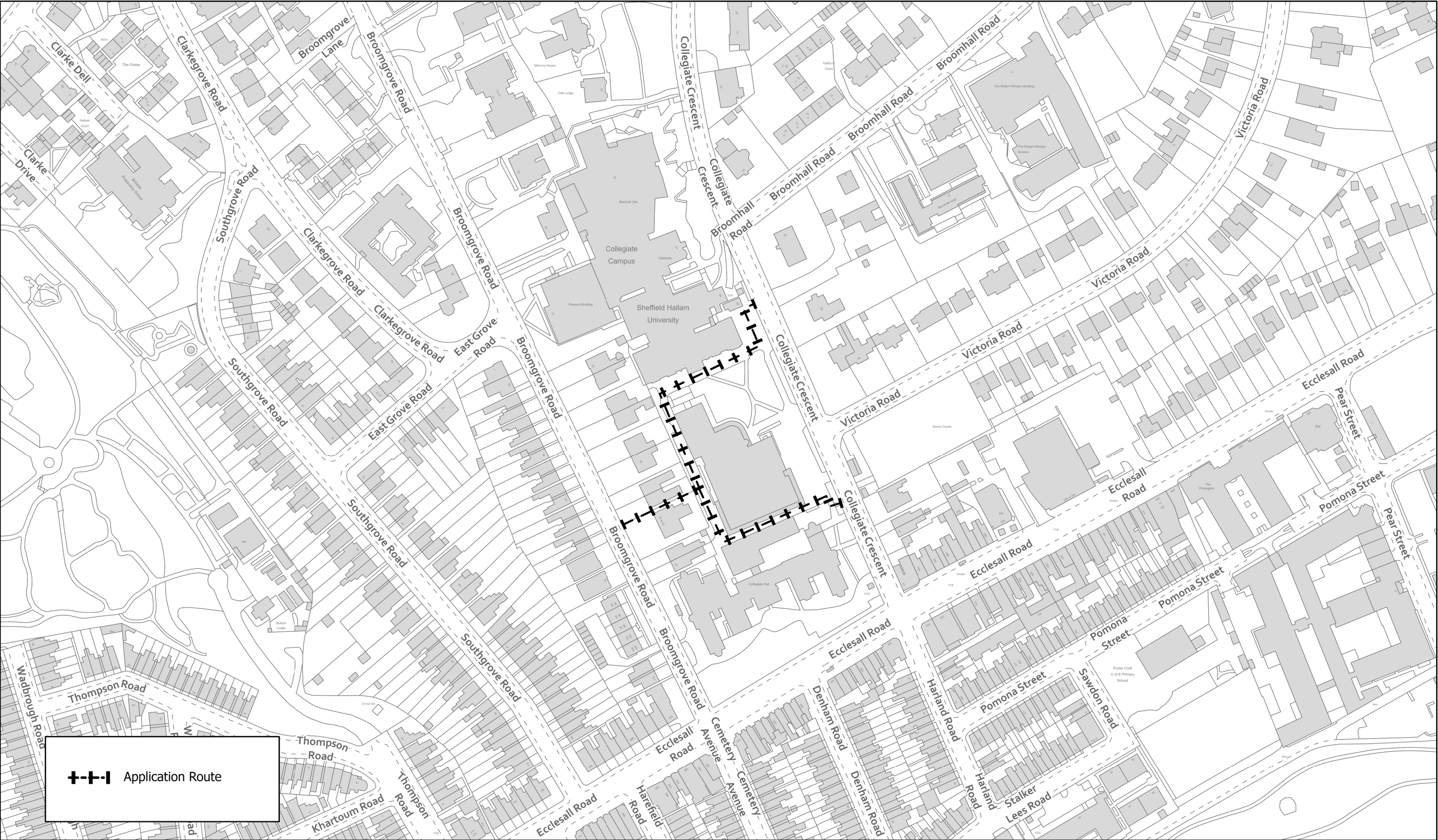
Sheff/Sch14/020





Public Rights Of Way
Sheffield City Council
Howden House
Union Street
Sheffield
S1 2SH

Sheff/Sch14/020

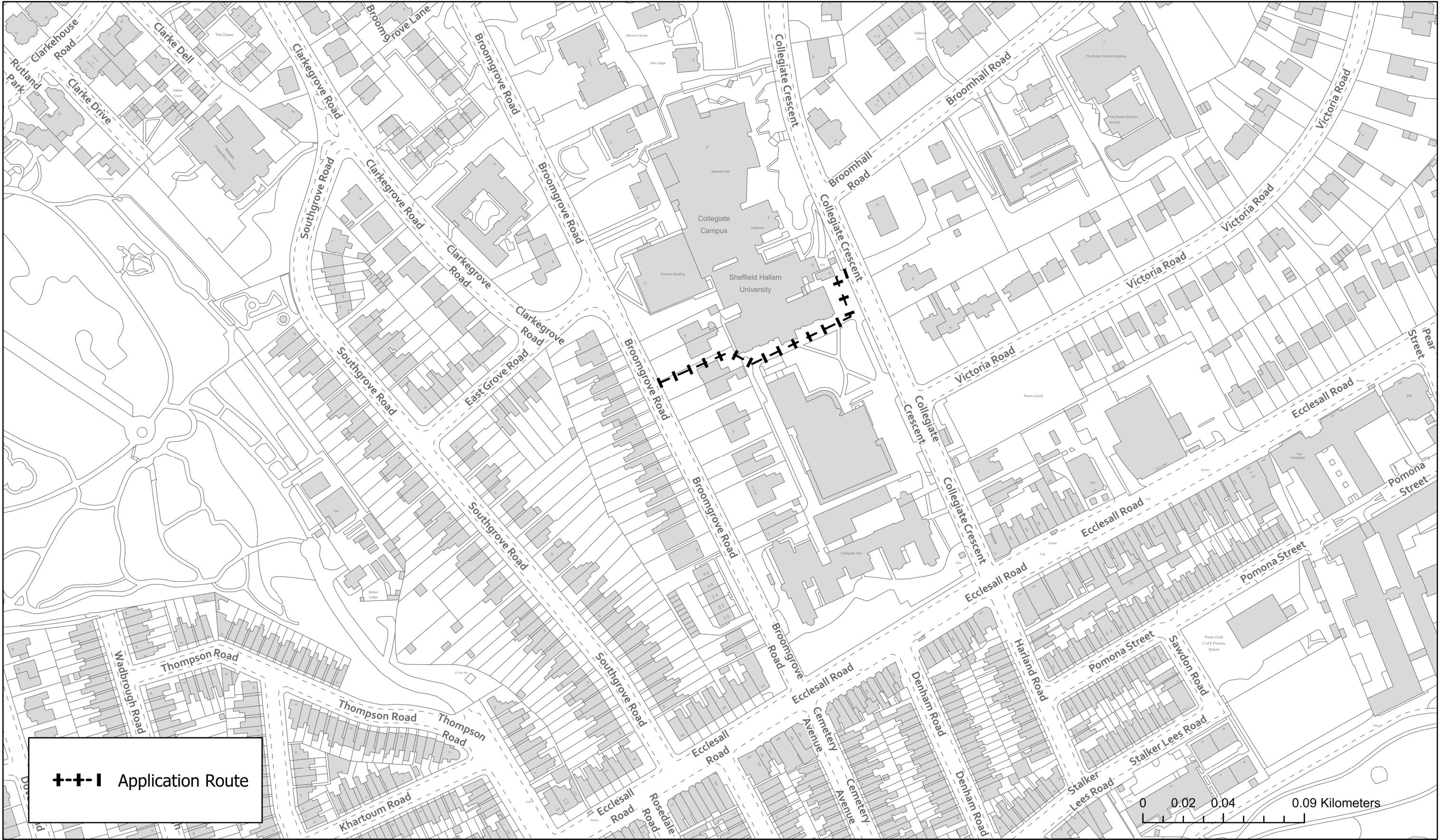


Application Route



Public Rights Of Way
Sheffield City Council
Howden House
Union Street
Sheffield
S1 2SH

Sheff/Sch14/022



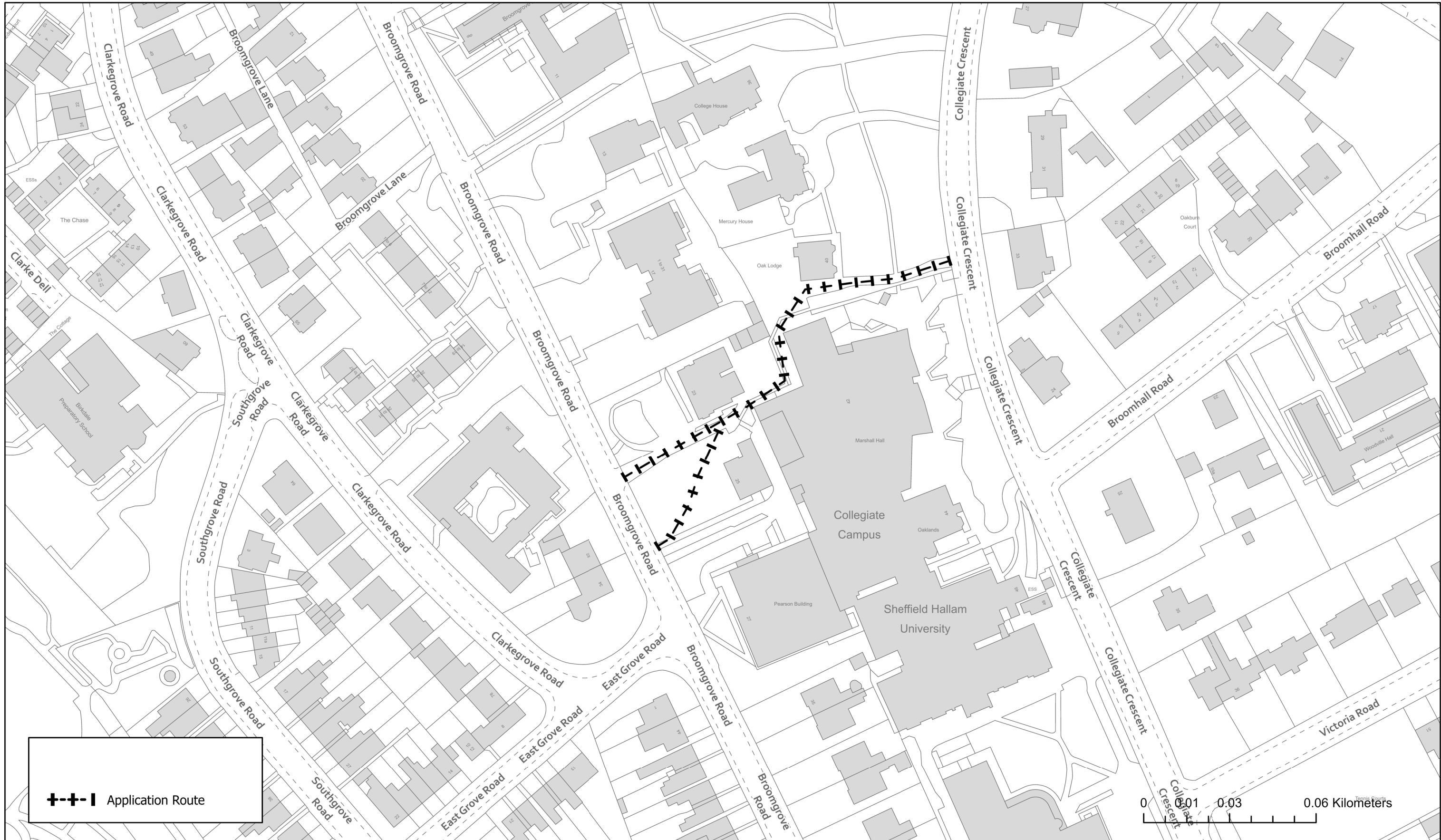
© Crown copyright and database rights 2023 OS licence number 100018816. You are permitted to use this data solely to enable you to respond to, or interact with, the organisation that provided you with the data. You are not permitted to copy, sub-licence, distribute or sell any of this data to third parties in any form.

Scale: 1:2000



Public Rights Of Way
Sheffield City Council
Howden House
Union Street
Sheffield
S1 2SH

Sch14/023



© Crown copyright and database rights 2023 OS licence number 100018816. You are permitted to use this data solely to enable you to respond to, or interact with, the organisation that provided you with the data. You are not permitted to copy, sub-licence, distribute or sell any of this data to third parties in any form.

Scale: 1:1250



Public Rights Of Way
Sheffield City Council
Howden House
Union Street
Sheffield
S1 2SH

Sch14/024

