

Register of applications  
made under Schedule 14 of the Wildlife And  
Countryside Act 1981 to amend the Definitive  
Map and Statement of  
Public Rights Of Way

Sheffield City Council

Public Rights Of Way Group

Tel: 0114 273 4448

Email: [prow@sheffield.gov.uk](mailto:prow@sheffield.gov.uk)

[www.sheffield.gov.uk](http://www.sheffield.gov.uk)

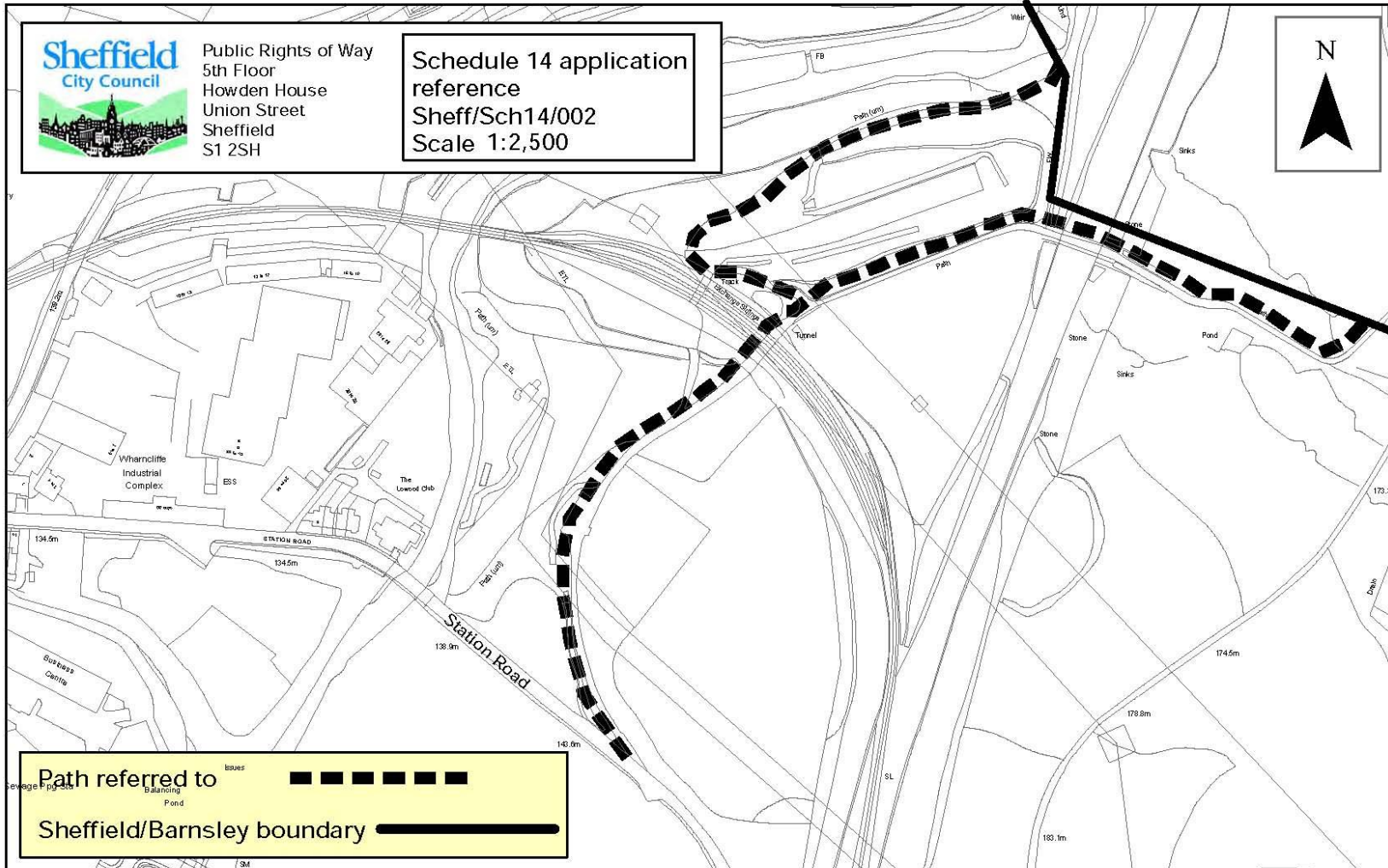
Application reference	Intended effect of application	Location of route	Current status of route	Existing path number	Application received	Start grid reference	End grid reference	Current position of application	Date application determined	Determination decision
Sheff/ Sch14/001	Add Restricted Byway	Former Baldwins Omega restaurant site off Psalter Lane, Nether Edge/ Banner Cross area	None	N/A	09/04/2018	432940 385129	433070 385119	Determined	12/04/2019	Path has been voluntarily dedicated by the landowner, no need to make an Order
Sheff/ Sch14/002	Add Bridleway	Wharncliffe Woods, Deepcar	Public Footpath	Stocksbridge FP 35 and 35b	30/11/2018	429260 397977	429638 398201	Undetermined		
Sheff/ Sch14/003	Add Restricted Byway	Ewden Valley	Public Footpath	Stocksbridge FP 44	21/10/2019	429444 395758	428850 396492	Undetermined		
Sheff/ Sch14/004	Add Bridleway	Whitwell Moor	Public Footpath	Stocksbridge FP 18	12/04/2020	424471 397940	425803 396973	Determined	21/04/2023	Bridleway order to be made
Sheff/ Sch14/005	Add Bridleway	Whitwell Moor	Public Footpath	Stocksbridge Footpath 20	12/04/2020	425888 397586	425800 396977	Determined	11/09/2023	Bridleway order to be made
Sheff/ Sch14/006	Add Bridleway	Park Lane	Part Public Footpath	Stocksbridge Footpath 6	06/05/2020	427385 399033	429200 398609	Determined	27/03/2024	Bridleway order to be made
Sheff/ Sch14/007	Add Restricted Byway	Load Brook Road	Public Footpath	Bradfield Footpath 83	11/09/2020	426458 389788	427229 388772	Undetermined		
Sheff/ Sch14/008	Add Bridleway	Bloor Homes site, Deepcar	None	N/A	31/10/2020	429314 397860	429314 397428	Determined	17/10/2021	Bridleway order to be made
Sheff/ Sch14/009	Add Bridleway	Dark Lane	Part Public Footpath	Bradfield Footpath 146	15/02/2021	422394 399945	422020 400321	Determined	09/03/2023	No order to be made
Sheff/ Sch14/010	Add Bridleway	Penistone Lane	Public Footpath	Bradfield Footpaths 145, 146 and 199	15/02/2021	421739 399849	421881 400496	Determined	09/03/2023	Bridleway order to be made


Application reference	Intended effect of application	Location of route	Current status of route	Existing path number	Application received	Start grid reference	End grid reference	Current position of application	Date application determined	Determination decision
Sheff/ Sch14/011	Add Footpath	Northfield Road to Cobden View Road, Crookes	None	N/A	28/06/2021	432886 387935	432909 387953	Undetermined		Path acknowledged by landowner and subsequently stopped up by order.
Sheff/Sch14/012	Add Footpath	Cherry Bank Rd to SHE/328	None	N/A	13/10/2021	435176 382921	435161 382764	Undetermined		
Sheff/Sch14/013	Add Bridleway	Clough Fields	None	N/A	17/08/2022	431907 387640	431927 387663	Determined	27/02/2023	Bridleway order to be made
Sheff/Sch14/014	Add Footpath	Ecclesall Road/Neill Road	None	N/A	27/03/2023	433427 385848	433440 385813	Undetermined		
Sheff/Sch14/015	Add Footpath	Gillfield Wood	None	N/A	25/05/2023	430689 379013	430807 379003	Undetermined		
Sheff/Sch14/016	Add Footpath	Totley Brook A	None	N/A	07/09/2023	30435 380339	30587 380435	Undetermined		
Sheff/Sch14/017	Add Footpath	Totley Brook B	None	N/A	07/09/2023	30415 380342	30605 380327	Undetermined		
Sheff/Sch14/018	Add Footpath	Totley Brook C	None	N/A	07/09/2023	30453 380272	30589 380236	Undetermined		
Sheff/Sch14/019	Add Footpath	Totley Brook D	None	N/A	07/09/2023	30537 380184	30512 380278	Undetermined		
Sheff/Sch14/20	Add Footpath	Broomgrove Rd/Collegiate Crescent	None	N/A	20/10/2023	33728 386524	33949 386584	Undetermined		
Sheff/Sch14/021	Add Footpath	Broomgrove Road/Collegiate Crescent	None	N/A	08/11/2023	338924 386191	339650 386314 and 340118 386203	Undetermined		





Public Rights of Way  
5th Floor  
Howden House  
Union Street  
Sheffield  
S1 2SH

Schedule 14 application  
reference  
Sheff/Sch14/002  
Scale 1:2,500



Path referred to 

Sheffield/Barnsley boundary 

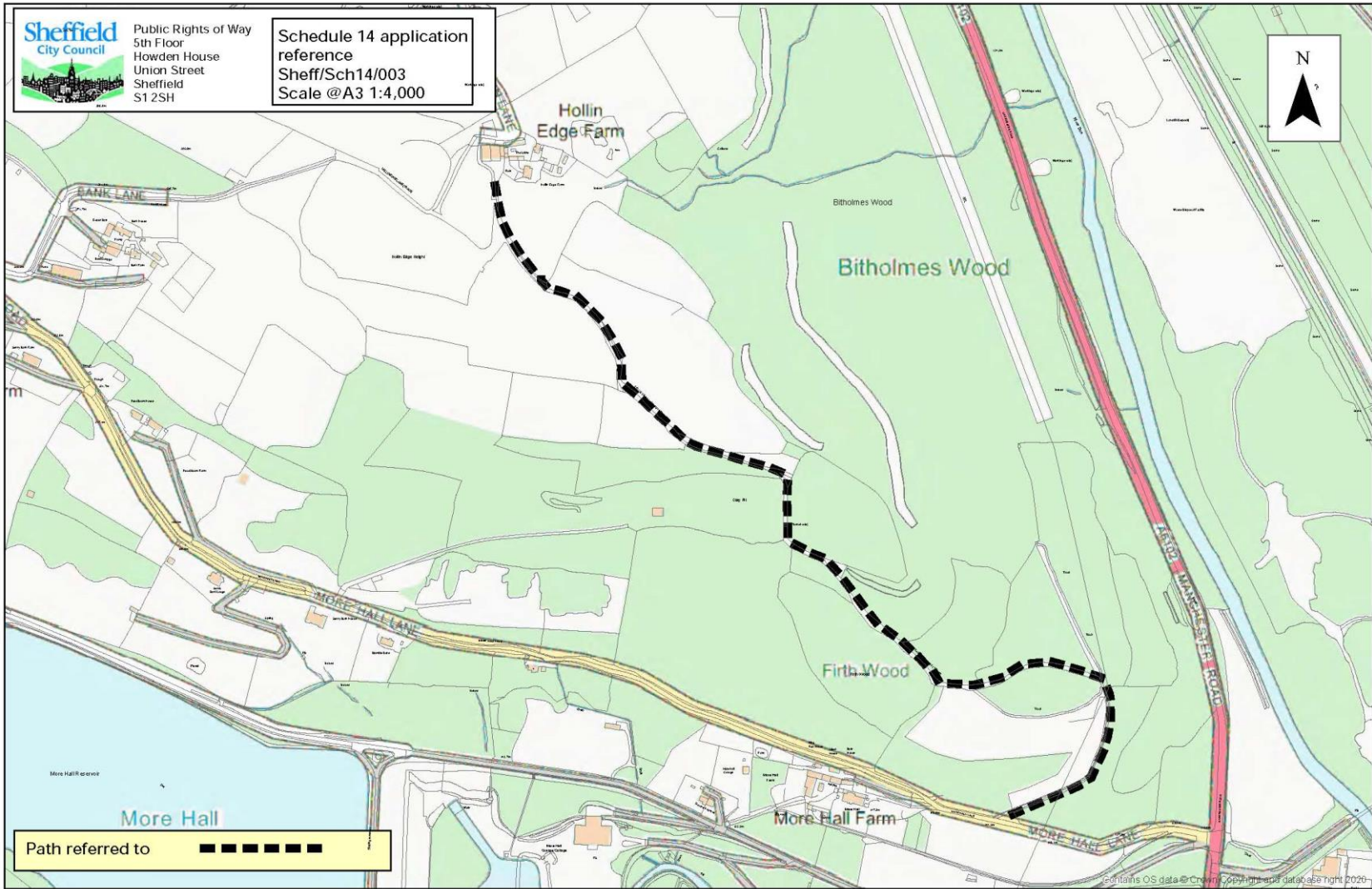







Public Rights of Way  
5th Floor  
Howden House  
Union Street  
Sheffield  
S1 2SH

Schedule 14 application  
reference  
Sheff/Sch14/003  
Scale @A3 1:4,000



© Crown copyright and database rights 2020 OS licence number 100018916.  
Additional Information: PROW Group tel: 0114 2734448 email: [pro@sheffield.gov.uk](mailto:pro@sheffield.gov.uk)





Public Rights of Way  
5th Floor  
Howden House  
Union Street  
Sheffield  
S1 2SH

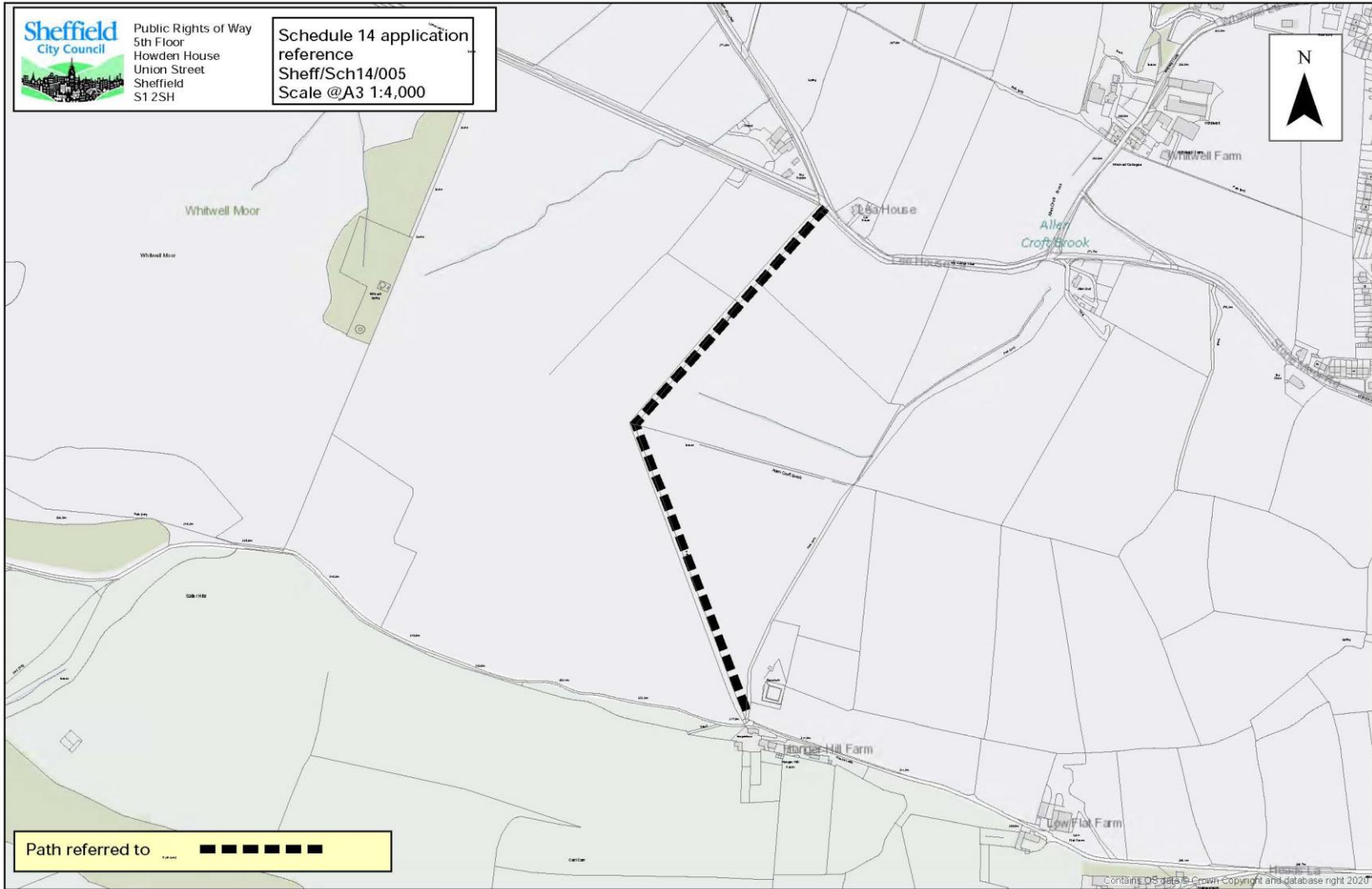
Schedule 14 application  
reference  
Sheff/Sch14/004  
Scale @A3 1:5,000



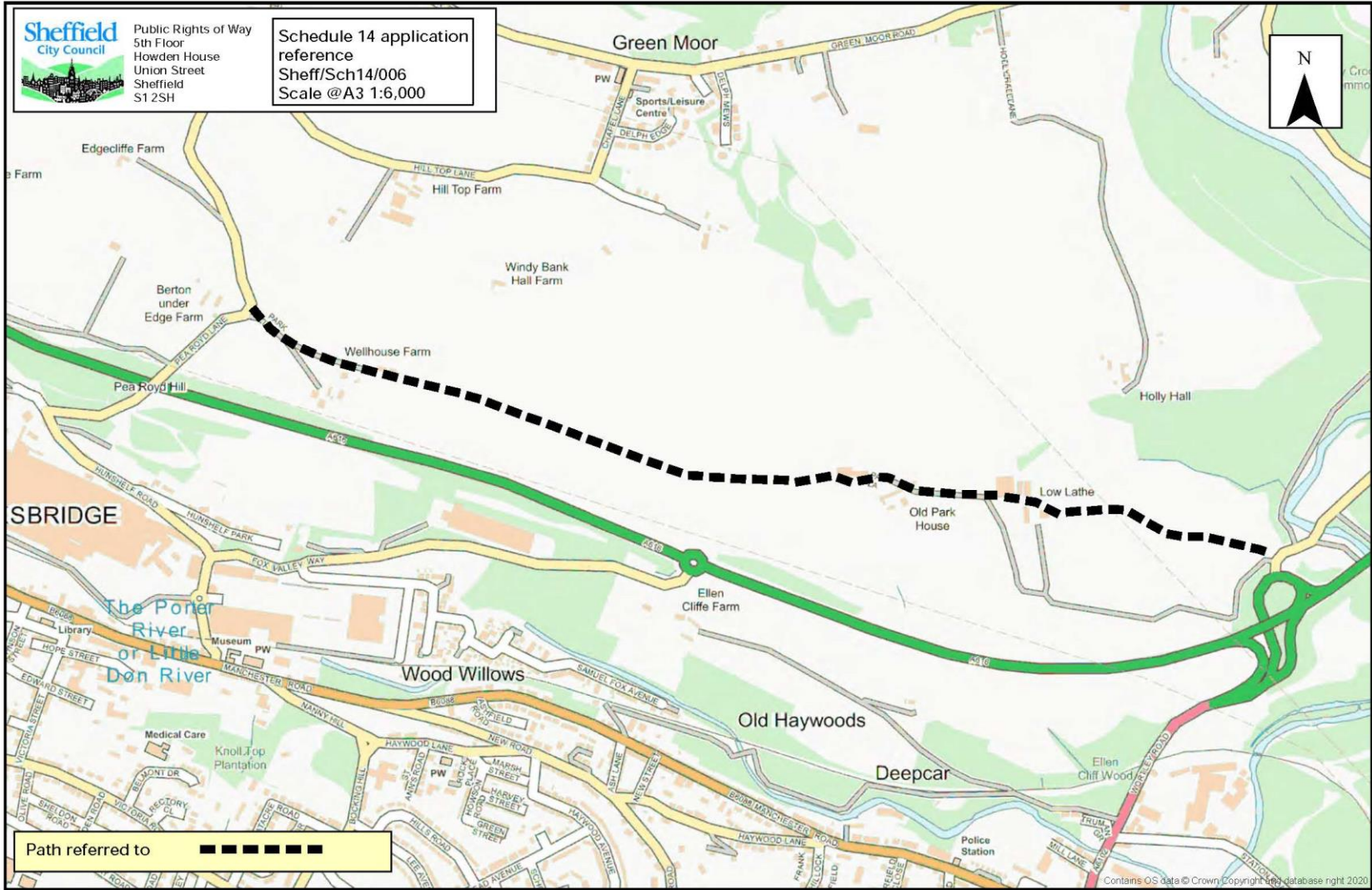


Public Rights of Way  
5th Floor  
Howden House  
Union Street  
Sheffield  
S1 2SH

Schedule 14 application  
reference  
Sheff/Sch14/005  
Scale @A3 1:4,000



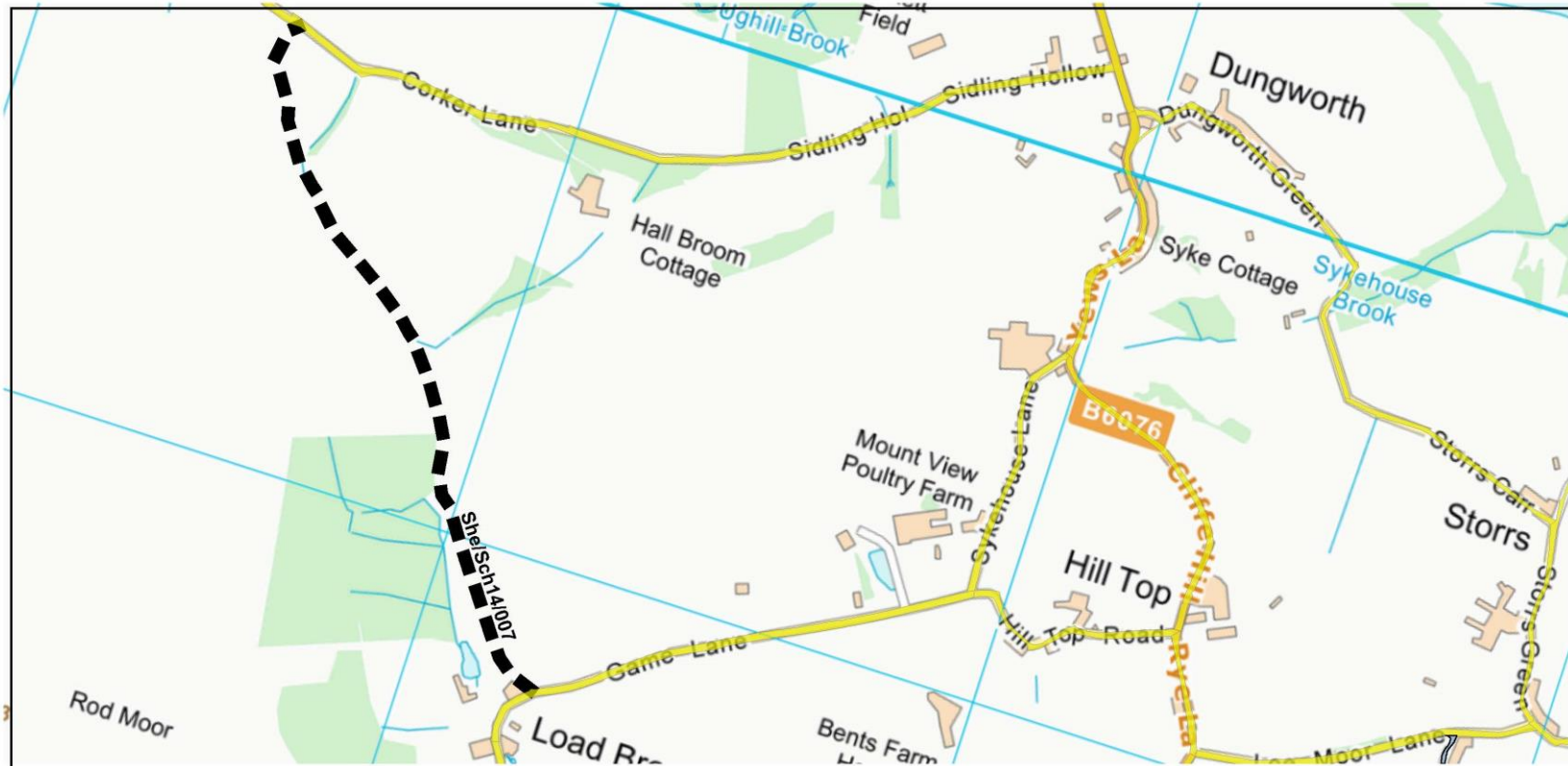







Public Rights of Way  
5th Floor  
Howden House  
Union Street  
Sheffield  
S1 2SH

Schedule 14 application  
reference SHE/SCH14/007  
Scale @A4 1:10000



© Crown copyright and database rights 2020 OS licence number 100018816. You are permitted to use this data solely to enable you to respond to, or interact with, the organisation that provided you with the data. You are not permitted to copy, sub-licence, distribute or sell any of this data to third parties in any form.

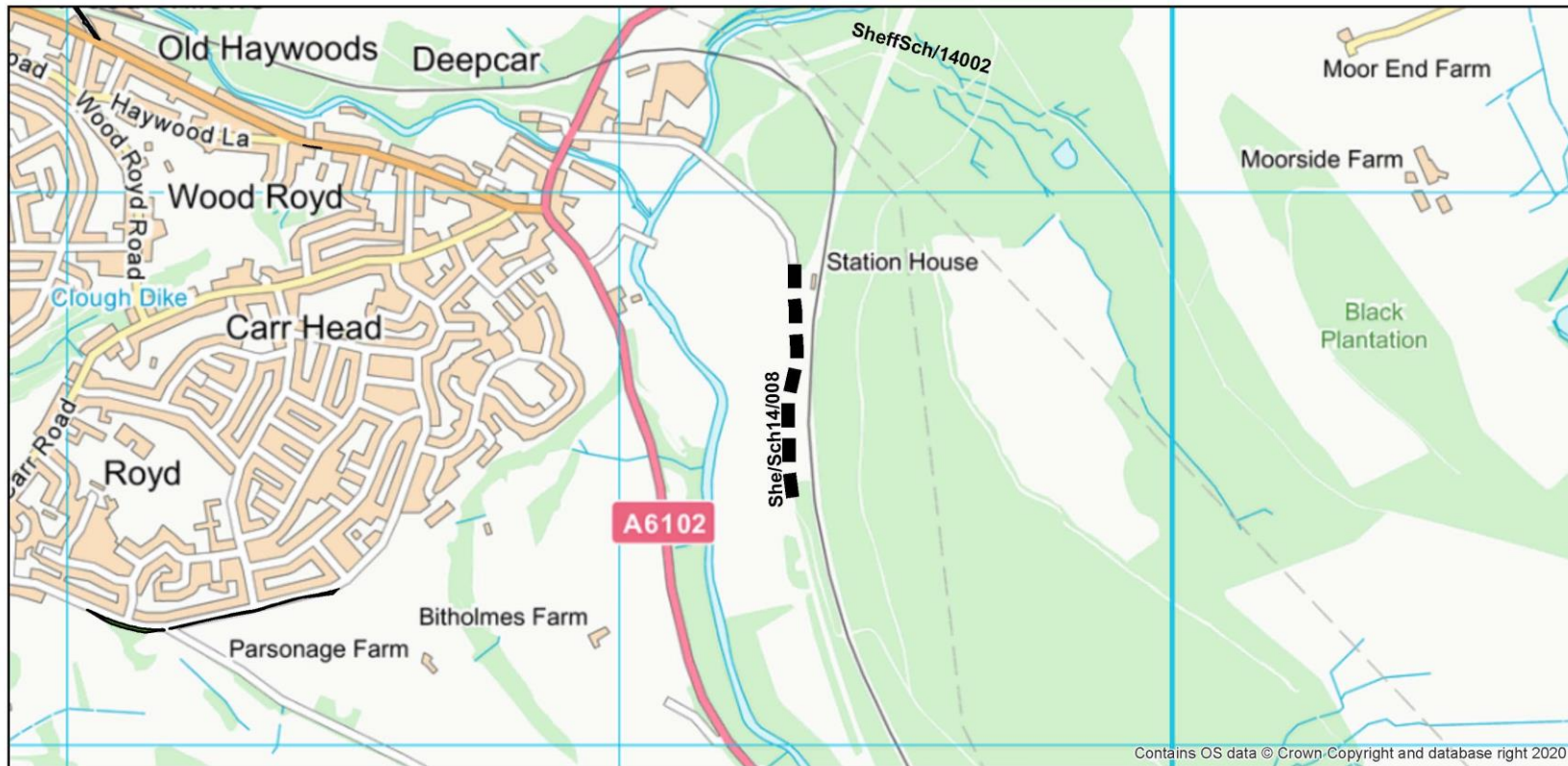
Path referred to 





Public Rights of Way  
5th Floor  
Howden House  
Union Street  
Sheffield  
S1 2SH

Schedule 14 application  
reference SHE/SCH14/008  
Scale @A4 1:10000



Contains OS data © Crown Copyright and database right 2020

© Crown copyright and database rights 2020 OS licence number 100018816. You are permitted to use this data solely to enable you to respond to, or interact with, the organisation that provided you with the data. You are not permitted to copy, sub-licence, distribute or sell any of this data to third parties in any form.

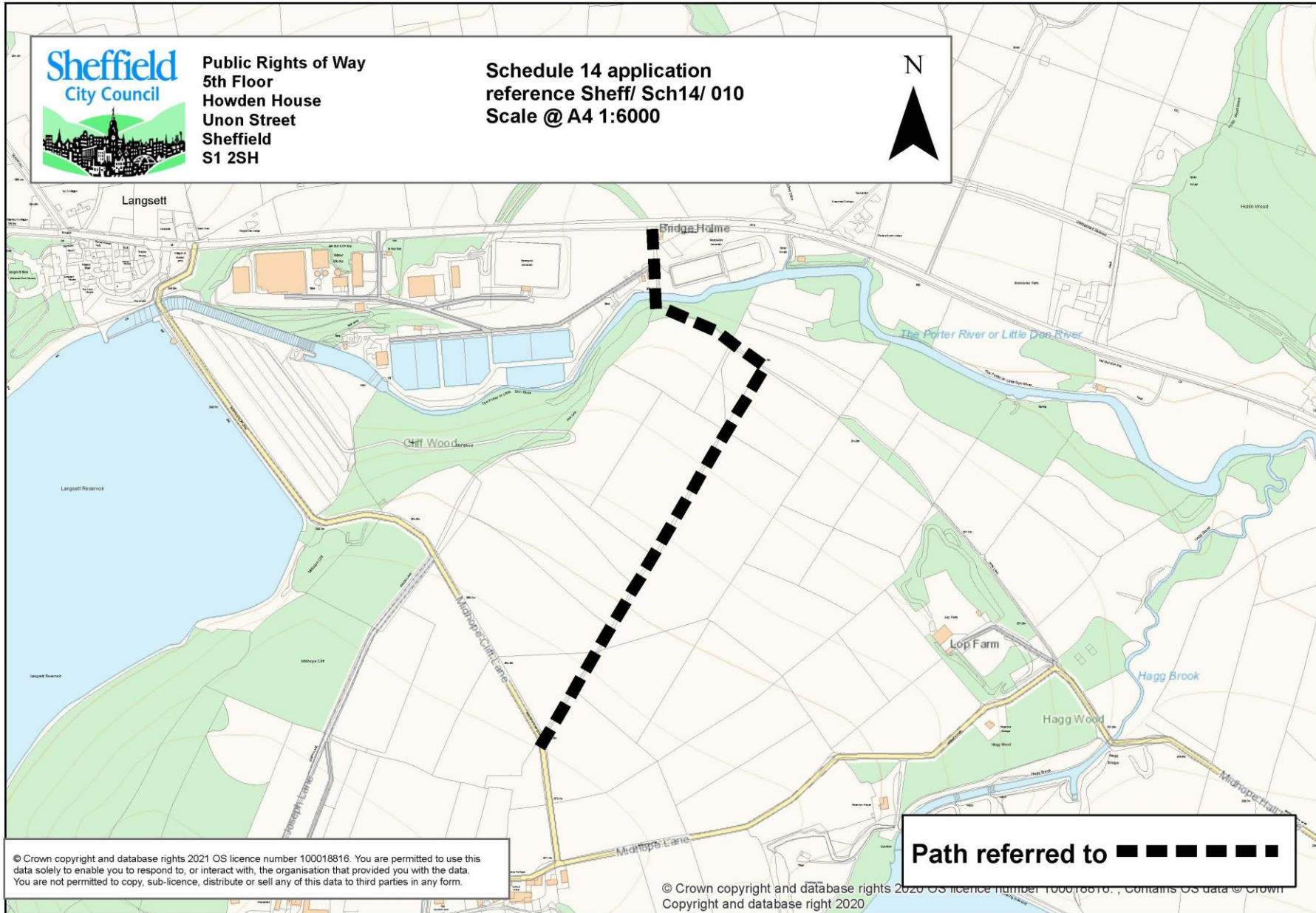
Path referred to ■■■■■

Sheffield  
City Council



Public Rights of Way  
5th Floor  
Howden House  
Unon Street  
Sheffield  
S1 2SH

Schedule 14 application  
reference Sheff/ Sch14/ 010  
Scale @ A4 1:6000



© Crown copyright and database rights 2021 OS licence number 100018816. You are permitted to use this data solely to enable you to respond to, or interact with, the organisation that provided you with the data. You are not permitted to copy, sub-licence, distribute or sell any of this data to third parties in any form.

Path referred to

© Crown copyright and database rights 2020 OS licence number 100018816. Contains OS data © Crown Copyright and database right 2020



Public Rights of Way  
 5th Floor  
 Howden House  
 Union Street  
 Sheffield  
 S1 2SH

Schedule 14 application  
 Ref: Sheff/Sch14/011



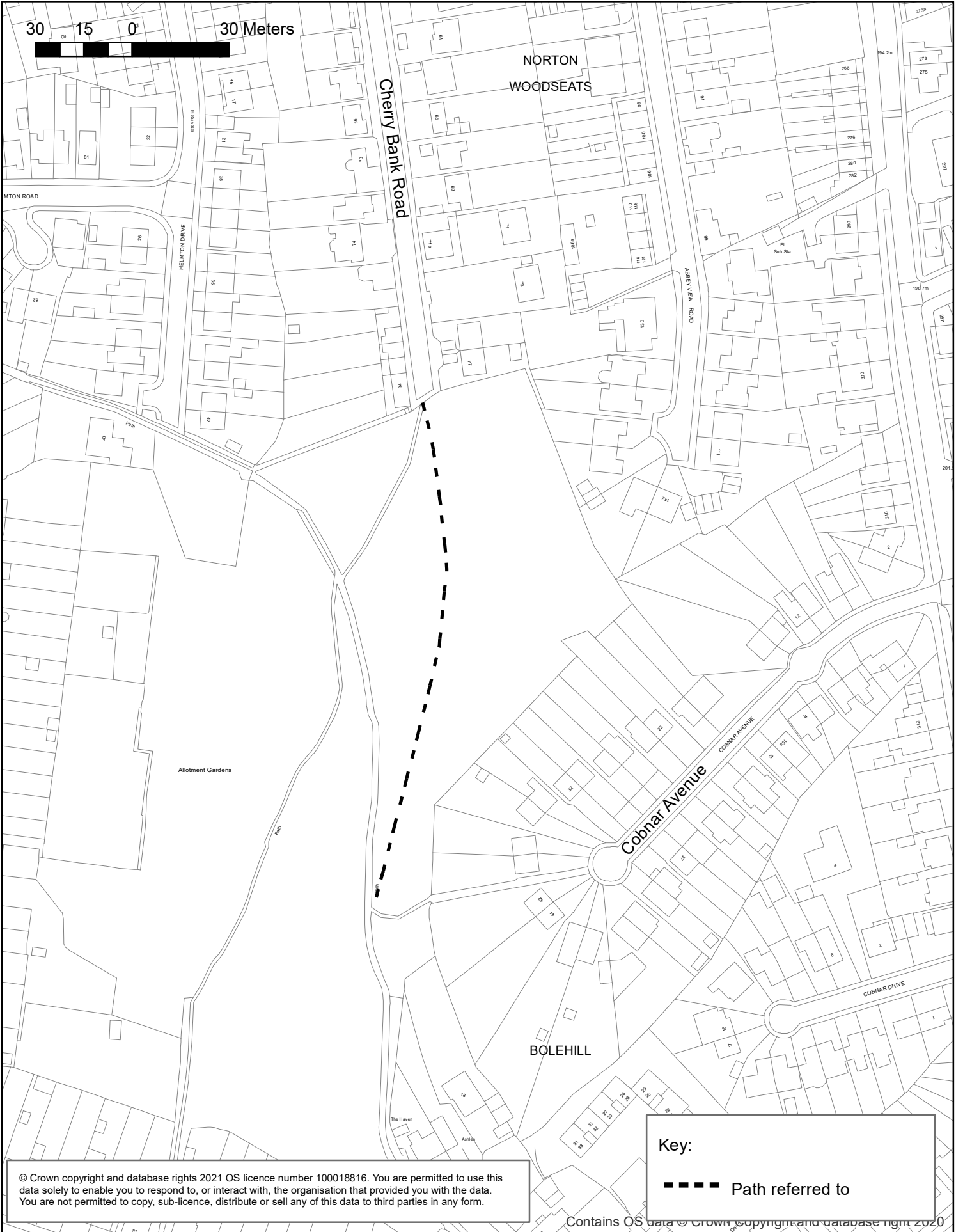
© Crown copyright and database rights 2021 OS licence number 100018816. You are permitted to use this data solely to enable you to respond to, or interact with, the organisation that provided you with the data. You are not permitted to copy, sub-licence, distribute or sell any of this data to third parties in any form.





Public Rights of Way  
 5th Floor  
 Howden House  
 Union Street  
 Sheffield  
 S1 2SH

**Schedule 14 Application**  
 Ref: Sheff/Sch14/012



© Crown copyright and database rights 2021 OS licence number 100018816. You are permitted to use this data solely to enable you to respond to, or interact with, the organisation that provided you with the data. You are not permitted to copy, sub-licence, distribute or sell any of this data to third parties in any form.

**Key:**

■ ■ ■ ■ Path referred to

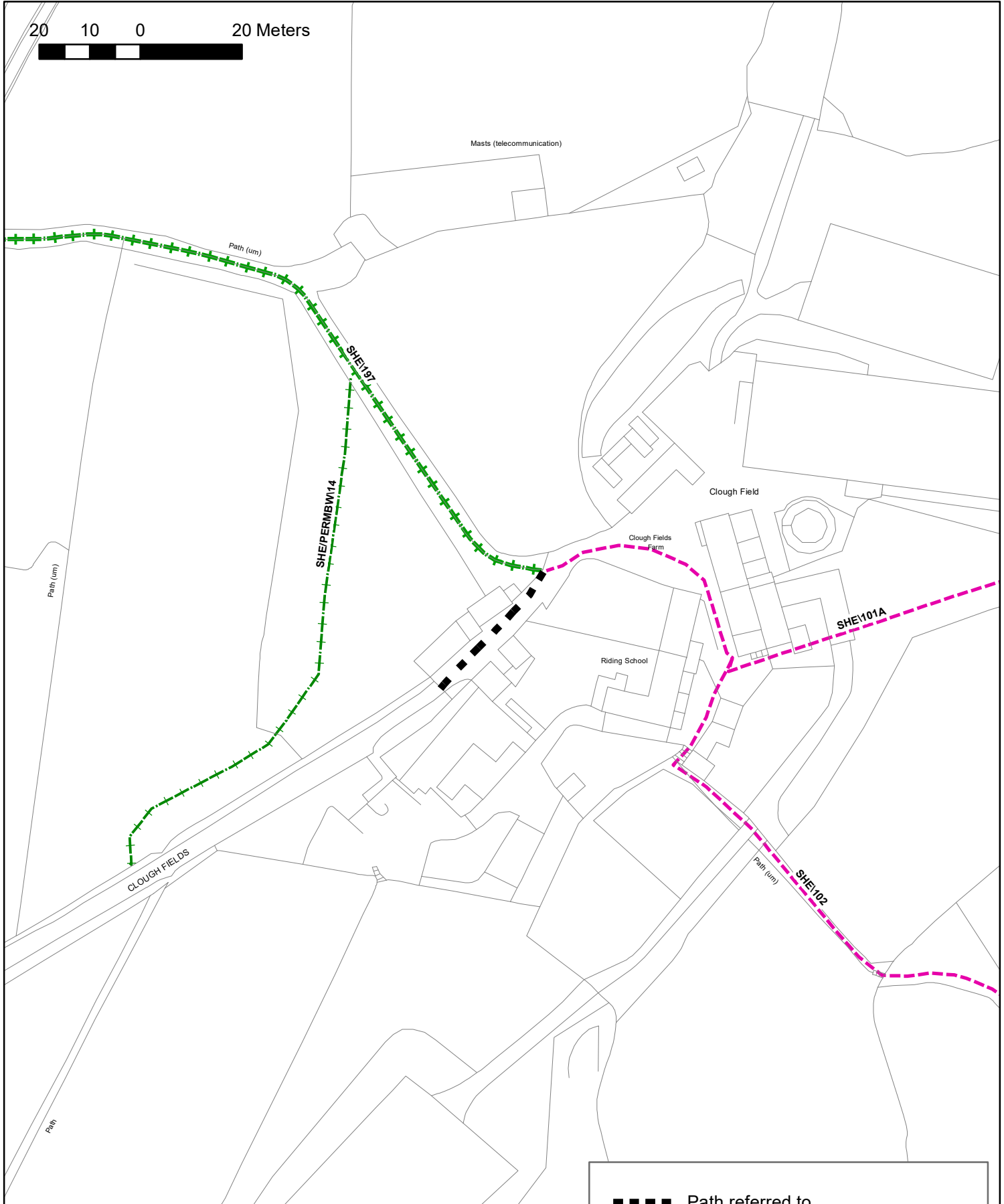


Public Rights of Way  
 5th Floor  
 Howden House  
 Union Street  
 Sheffield  
 S1 2SH  
 PROW@sheffield.gov.uk

Sheff/Sch14/013



20 10 0 20 Meters



© Crown copyright and database rights 2022 OS licence number 100018816. You are permitted to use this data solely to enable you to respond to, or interact with, the organisation that provided you with the data. You are not permitted to copy, sub-licence, distribute or sell any of this data to third parties in any form.

- Path referred to
- Public Footpath
- Bridleway



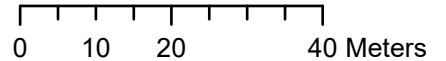
Public Rights Of Way  
 Sheffield City Council  
 Howden House  
 Union Street  
 Sheffield  
 S1 2SH

Sheff/Sch14/014



Application Route

Scale: 1:1,000



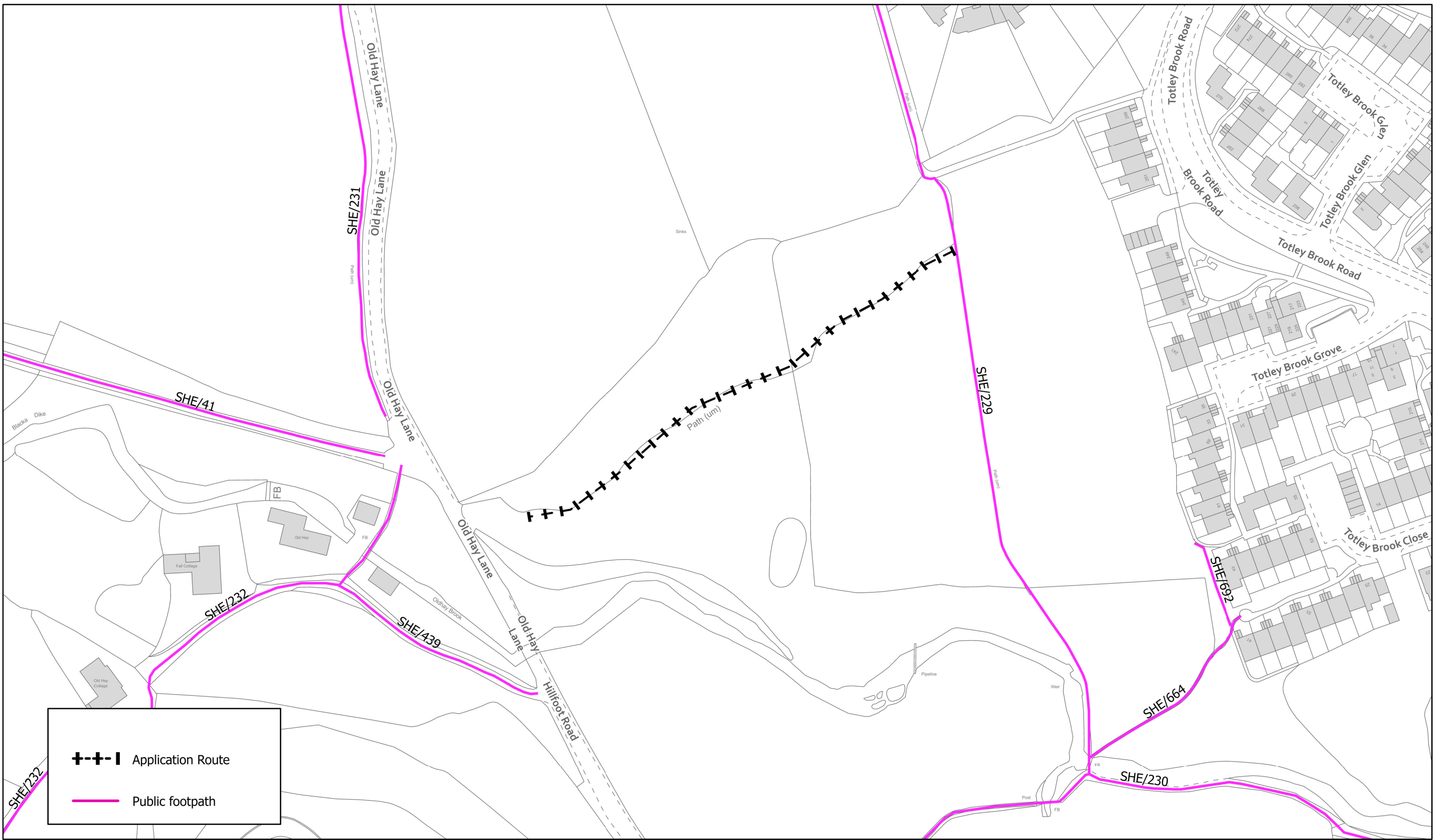








Public Rights Of Way  
 Sheffield City Council  
 Howden House  
 Union Street  
 Sheffield  
 S1 2SH

Sheff/Sch14/016



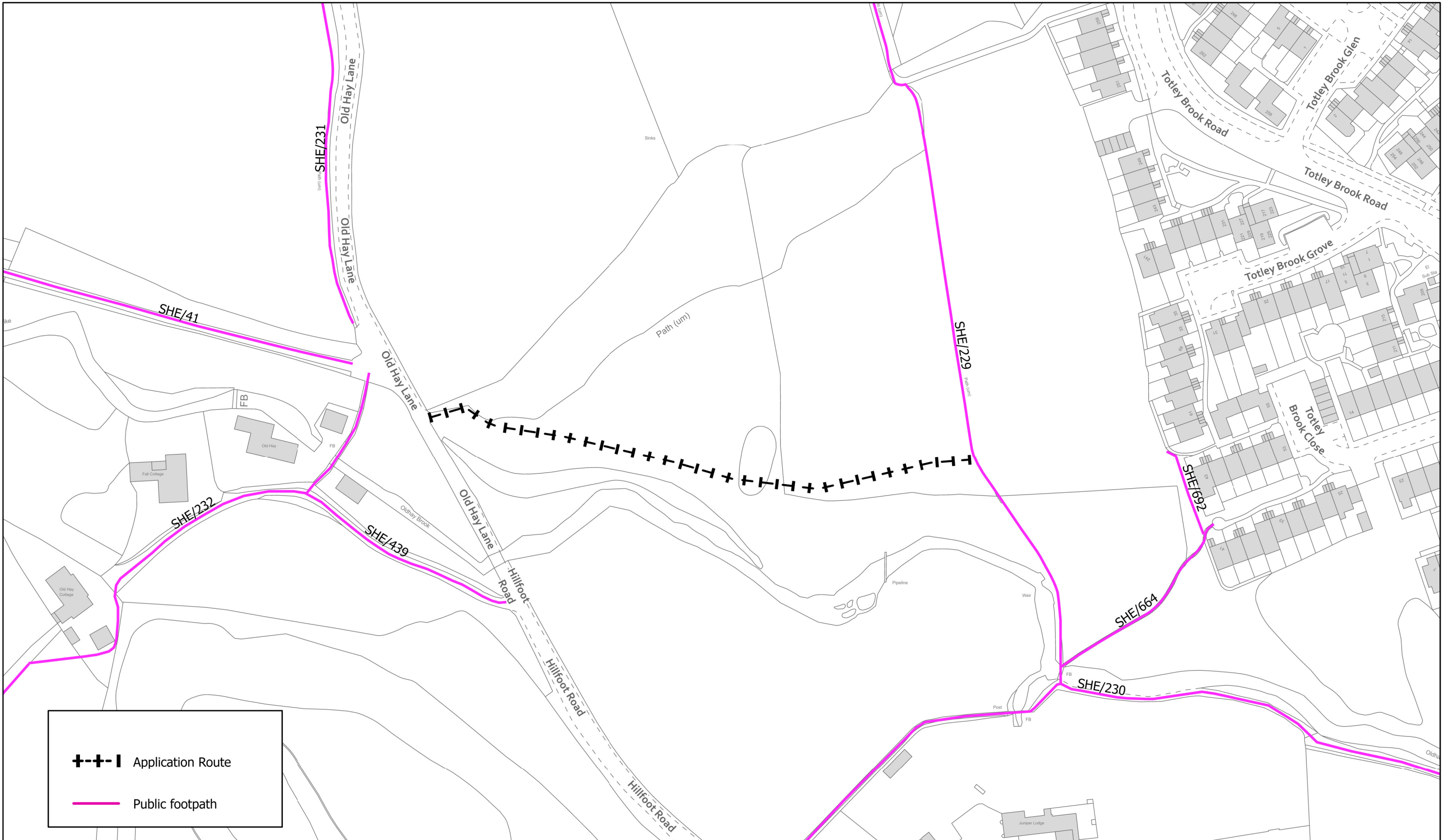
	Application Route
	Public footpath

© Crown copyright and database rights 2023 OS licence number 100018816. You are permitted to use this data solely to enable you to respond to, or interact with, the organisation that provided you with the data. You are not permitted to copy, sub-licence, distribute or sell any of this data to third parties in any form.



Public Rights Of Way  
 Sheffield City Council  
 Howden House  
 Union Street  
 Sheffield  
 S1 2SH

Sheff/Sch14/017

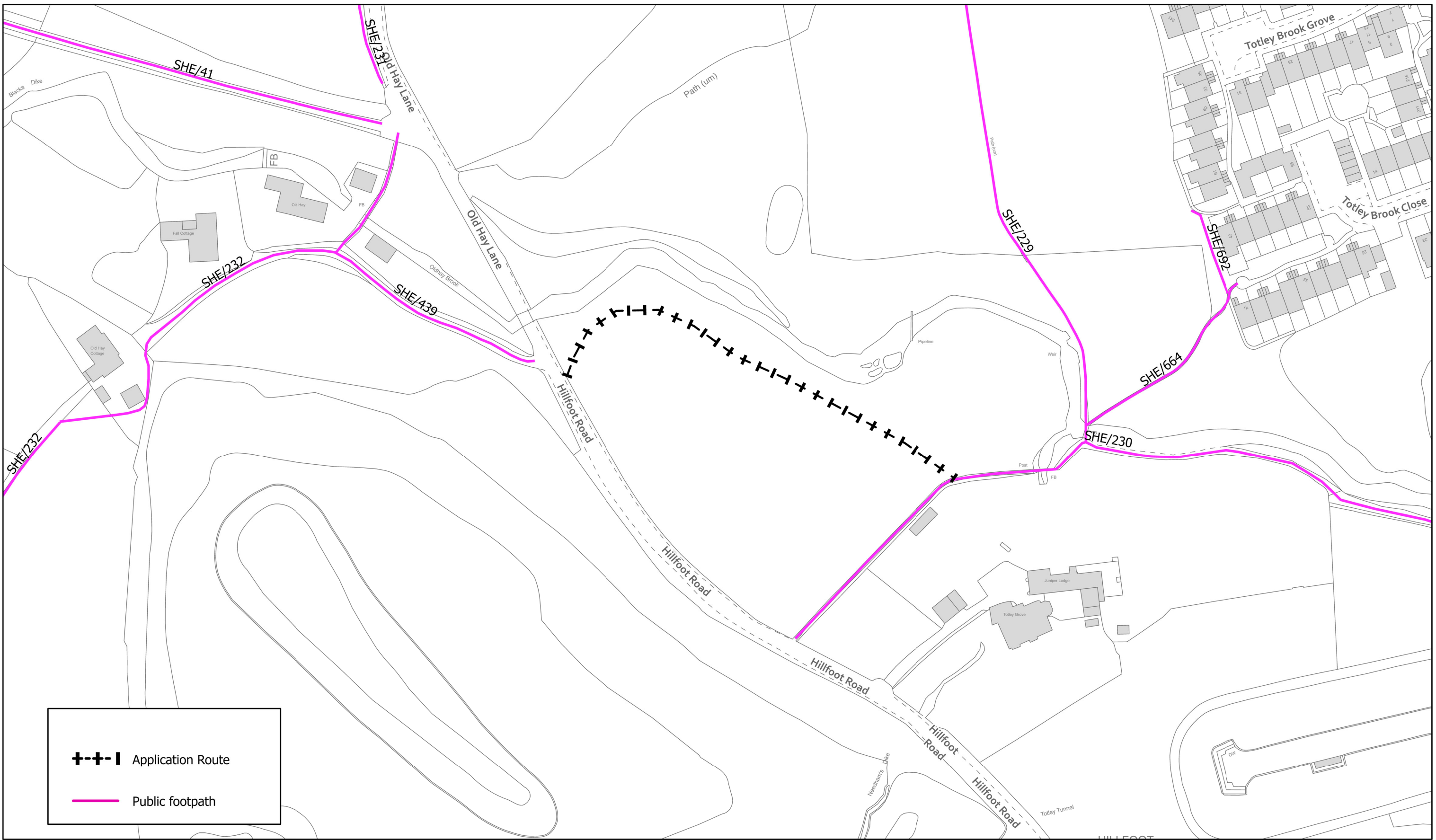








Public Rights Of Way  
 Sheffield City Council  
 Howden House  
 Union Street  
 Sheffield  
 S1 2SH

Sheff/Sch14/018



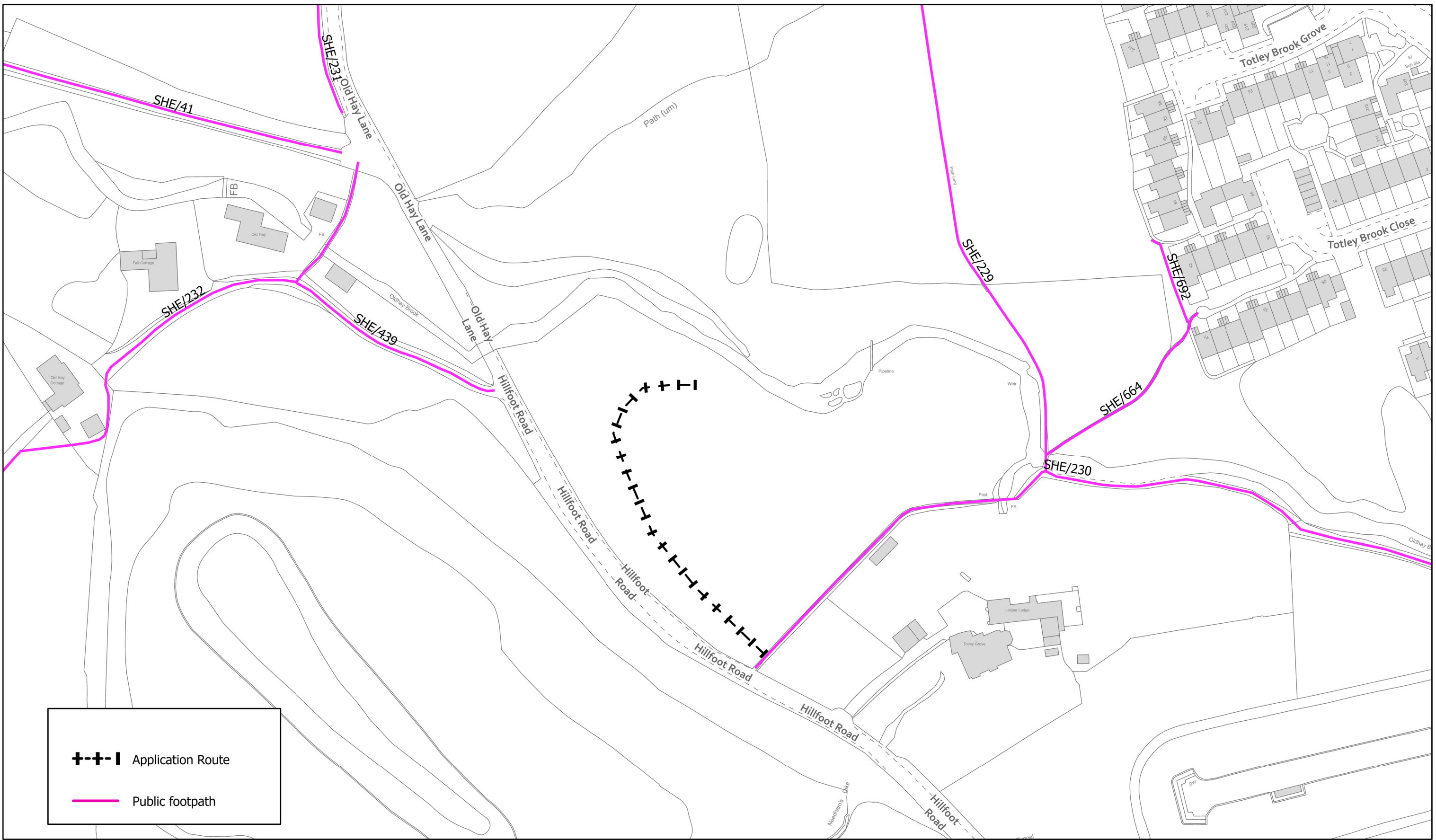
 Application Route  
 Public footpath



© Crown copyright and database rights 2023 OS licence number 100018816. You are permitted to use this data solely to enable you to respond to, or interact with, the organisation that provided you with the data. You are not permitted to copy, sub-licence, distribute or sell any of this data to third parties in any form.



Public Rights Of Way  
 Sheffield City Council  
 Howden House  
 Union Street  
 Sheffield  
 S1 2SH

Sheff/Sch14/019



 Application Route  
 Public footpath

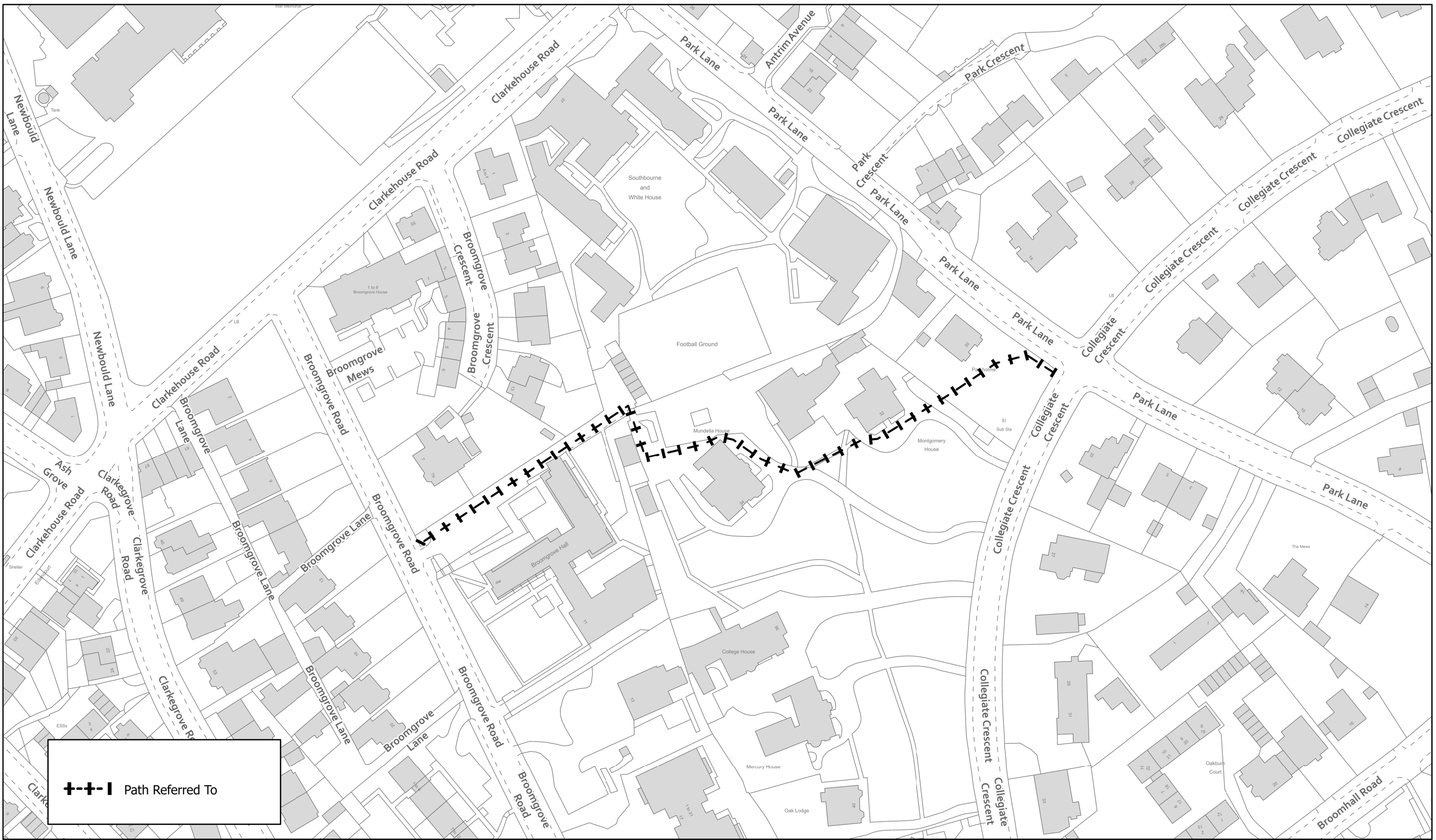
© Crown copyright and database rights 2023 OS licence number 100018816. You are permitted to use this data solely to enable you to respond to, or interact with, the organisation that provided you with the data. You are not permitted to copy, sub-licence, distribute or sell any of this data to third parties in any form.





Public Rights Of Way  
 Sheffield City Council  
 Howden House  
 Union Street  
 Sheffield  
 S1 2SH

Sheff/Sch14/020



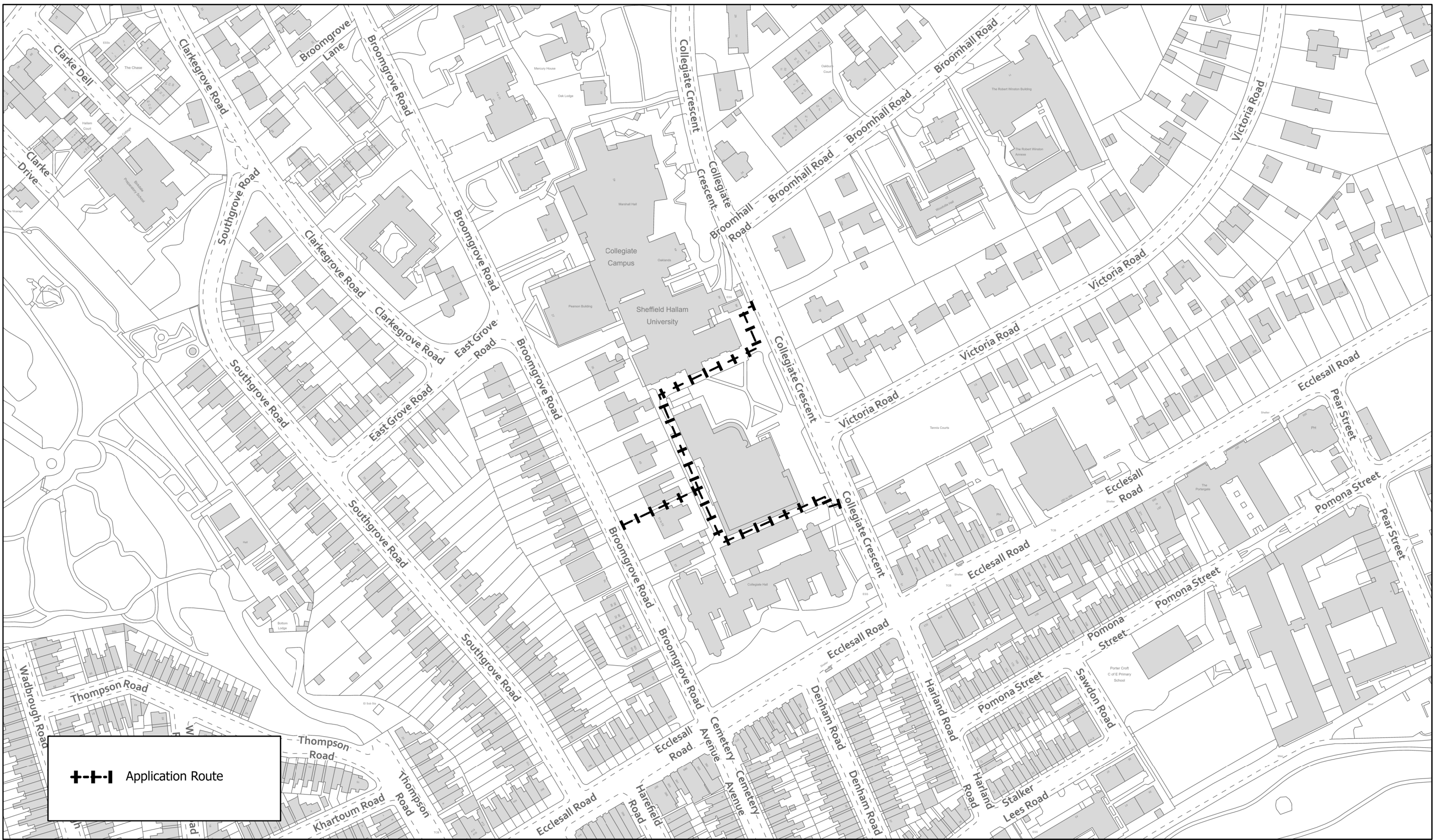
**---+---+---** Path Referred To






Public Rights Of Way  
 Sheffield City Council  
 Howden House  
 Union Street  
 Sheffield  
 S1 2SH

Sheff/Sch14/020



 Application Route