



Funded Early
Learning and
Wraparound
Childcare Data
Spring 2023

Planning Area 6

(Beighton, Birley, Mosborough, Richmond and Woodhouse Wards)



**Education and Childcare
Commissioning Service**

Contents

Page 3

- Definitions and Sources

Page 4

- 2 year take up Spring 2020 to Spring 2023
- LSOAs of concern

Page 5

- 3 and 4 year take up Spring 2020 to Spring 2023
- LSOAs of concern

Page 6

- Population by Primary Catchment Area

Page 7

- Table of Providers

Page 9

- Wraparound Provision

Page 10

- 2021 Census Information

Page 11

- Map 1: Eligible 2 Year Olds not Taking-up FEL

Page 12

- Map 2: All 3 and 4 Year Olds not Taking-up FEL or Early Education

Page 13

- Map 3: EFE Take-up

Page 14

- Map 4: Before School Places

Page 15

- Map 5: After School Places

Definitions

Funded Early Learning (FEL) - This is the 15 funded hours for all 3 and 4 year olds and disadvantaged 2 year olds. Children are eligible the term after their 3rd birthday, or 2nd birthday if they are eligible.

Extended Funded Entitlement (EFE) – This is the extra 15 funded hours working families are entitled to. This will include the new entitlement for 2 year olds from April 2024 and 9 months to 1 year olds from September 2024.

Entitlements Expansion (EE) – This is the new initiative for working families. The expansion is to be introduced in 3 phases;

- Phase 1: April 2024 - 15 hours of childcare over 38 weeks of the year made available to eligible parents of two-year-olds.
- Phase 2: September 2024 - 15 hours of childcare over 38 weeks of the year made available to eligible parents of 9-month to 36-month-olds.
- Phase 3: September 2025 - 30 hours of childcare over 38 weeks of the year made available to eligible parents of 9-month to 36-month-olds.

Data Sources

FEL and EFE - Early Years Census Spring 2023

Population –

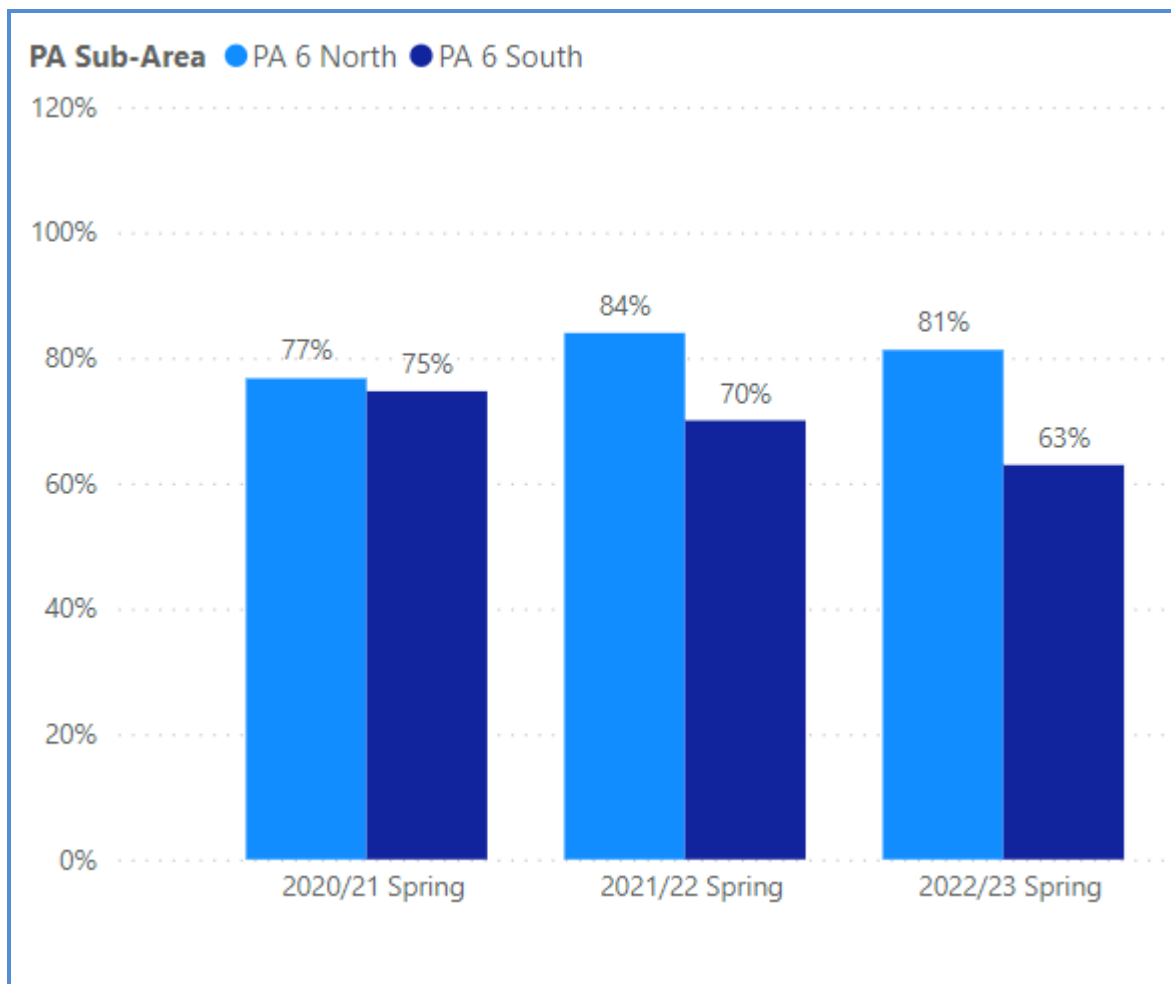
- 3 and 4 Year Old Population - Public Health Register (November 2022)
- 2 Year Old Population – DWP (November 2023)

Quality – Ofsted Reports

Wraparound Data – January School Census 2023. Although several surveys have been carried out to collect more up to date data, there has been a mixed response and only about 50% schools have responded. This information is therefore incomplete and has meant we have used 2023 School Census as it gives us a more complete picture.

Census – 2021 National Census

Planning Area 6 - FEL Performance Profile for 2 Year Olds – Spring 2023



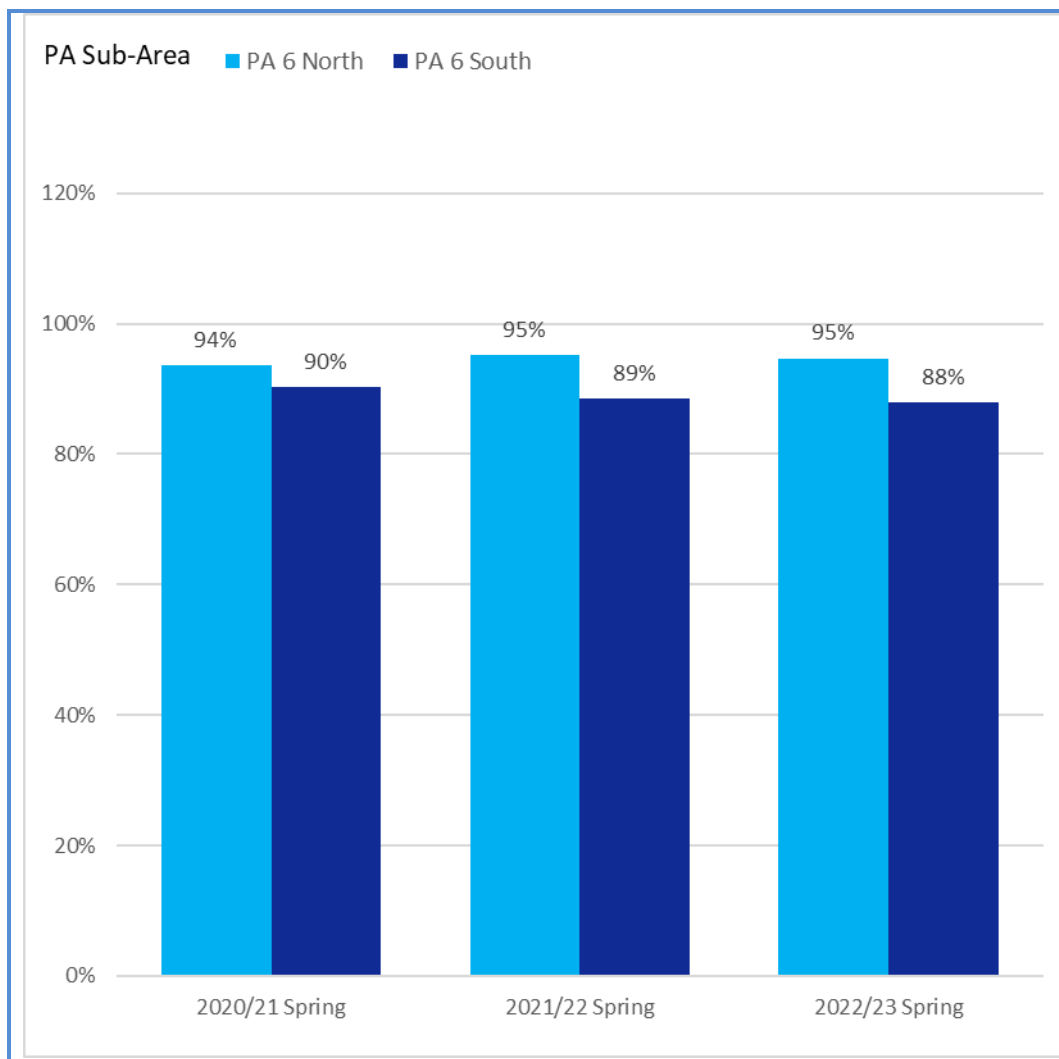
Planning Sub-Area	Eligible Population	Children accessing FEL	Not in FEL
PSA 6 North	224	182	42
PSA 6 South	62	39	23

Planning Sub-Area	LSOA of Concern	Rank*	Eligible Population	Not in FEL
PA 6 North	E01007963	4	11	7
PA 6 North	E01007970	1	14	6
PA 6 North	E01007967	3	16	5
PA 6 South	E01008032	4	9	5

*LSOAs are ranked in terms of their deprivation according to IDACI (IMD 2019). LSOAs ranked 1 are within the 10% most deprived LSOAs in the country. Those with a rank of 2 are between the 10% and 20% most deprived. The ranking goes to 10 which indicated the 10% least deprived LSOAs.

Take-up of 2 year old FEL shows a mixed picture in Planning Area 6. Whereas take-up has increase between 2021 and 2023 in the North, it has fallen in the South. There are 4 LSOAs where 5 or more eligible children are not taking up FEL. All of these are in the North which appears to contradict the statement above, but this is because the eligible population here is much larger than the South. There are sufficient FEL places in the Planning Area at the current level of take-up. However, these are not distributed evenly, with there being a greater number of places in the North.

Planning Area 6 - FEL Performance Profile for 3&4 Year Olds – Spring 2023



Planning Sub-Area	Eligible Population	Children accessing FEL	Not in FEL	In EFE
PSA 6 North	1354	1282	72	396
PSA 6 South	508	447	61	169

Planning Sub-Area	LSOA of Concern	Rank*	Eligible Population	Not in FEL
PA 6 South	E01008023	10	52	11
PA 6 North	E01008021	10	19	7
PA 6 South	E01008021	10	19	7
PA 6 South	E01008041	8	27	7
PA 6 North	E01007846	9	23	6
PA 6 South	E01008025	9	36	6
PA 6 North	E01007843	3	32	5
PA 6 North	E01007965	2	46	5
PA 6 North	E01007966	3	27	5
PA 6 North	E01008010	2	35	5
PA 6 North	E01008013	1	71	5
PA 6 North	E01008040	7	23	5
PA 6 South	E01008019	4	39	5
PA 6 South	E01008040	7	23	5

*LSOAs are ranked in terms of their deprivation according to IDACI (IMD 2019). LSOAs ranked 1 are within the 10% most deprived LSOAs in the country. Those with a rank of 2 are between the 10% and 20% most deprived. The ranking goes to 10 which indicated the 10% least deprived LSOAs.

Over the last 3 years take-up in the North has been consistent whilst in the South it has dipped very slightly. There are 14 LSOAs in the Planning Area that have 5 or more eligible children not taking up FEL. These are evenly distributed between the North and South. Overall, there are sufficient FEL places in the Planning Area. There is a slight shortfall of places in the South, but this is more than compensated for by the oversupply of places in the North.

Planning Area 6 - Population Spring 2023

Ward	Primary Catchment Area	2yr FEL pop	3 & 4yr FEL pop	4yr if Reception Age
PSA 6 North	Athelstan IJ	29	115	181
PSA 6 North	Ballifield NIJ	8	39	81
PSA 6 North	Birley NIJ	13	72	100
PSA 6 North	Birley Spa NIJ	23	70	100
PSA 6 North	Brunswick NIJ	24	101	153
PSA 6 North	Charnock Hall IJ	6	51	99
PSA 6 North	Gleadless NIJ	7	51	70
PSA 6 North	Intake IJ	12	47	82
PSA 6 North	Rainbow Forge NIJ	13	80	116
PSA 6 North	Stradbroke NIJ	33	70	103
PSA 6 North	Woodhouse West NIJ	22	77	108
PSA 6 North	Woodthorpe NIJ	34	103	161
Ward Sub-Total		224	876	1354
PSA 6 South	Beighton NI & Brookhouse J	2	51	76
PSA 6 South	Halfway NI & J	15	71	94
PSA 6 South	Mosborough IJ	9	72	107
PSA 6 South	Reignhead NIJ	15	68	95
PSA 6 South	Shortbrook IJ	16	49	74
PSA 6 South	Waterthorpe NI & Emmanuel CE/M J	5	39	62
Ward Sub-Total		62	350	508
Locality Total		286	1226	1862

Planning Area 6 - FEL Providers 2023

Planning Sub-Area	Primary Catchment Area	Name of Provider	2 Yr FEL PTE Places	3&4 Yr FEL PTE Places	EFE	Quality
PSA 6 North	Athelstan IJ	Handsworth Community Nursery	10	39	14	Good
PSA 6 North	Athelstan IJ	Highgate Day Nursery	16	41	28	Good
PSA 6 North	Athelstan IJ	St. Joseph's Catholic Primary School (FEL)	0	18	14	
PSA 6 North	Athelstan IJ	Sunny Meadows Nursery	5	94	72	Outstanding
PSA 6 North	Ballifield NIJ	Ballifield Primary School (FEL)	0	31	14	Good
PSA 6 North	Birley NIJ	Birley Community Pre-School	5	19	6	Good
PSA 6 North	Birley NIJ	Birley Primary School (FEL)	0	49	24	Good
PSA 6 North	Birley NIJ	Frecheville Children's Nursery	12	27	18	Good
PSA 6 North	Birley Spa NIJ	Birley Spa Primary School (FEL)	0	41	12	Requires Improvement
PSA 6 North	Brunswick NIJ	Brunswick Primary School (FEL)	0	51	23	Good
PSA 6 North	Brunswick NIJ	Woodhouse Community Playgroup	5	10	0	Good
PSA 6 North	Brunswick NIJ	Woodhouse Nursery	12	27	14	Good
PSA 6 North	Charnock Hall IJ	Sunflower Children's Centre	11	59	27	Good
PSA 6 North	Gleadless NIJ	Gleadless Primary School (FEL)	1	32	15	Good
PSA 6 North	Gleadless NIJ	Hollinsend Nursery	9	27	13	Good
PSA 6 North	Intake IJ	Intake Pre School	10	51	21	Good
PSA 6 North	Rainbow Forge NIJ	Hackenthorpe Hall Nursery	13	32	24	Inadequate
PSA 6 North	Rainbow Forge NIJ	Rainbow Forge Primary School (FEL)	12	48	10	Requires Improvement
PSA 6 North	Stradbroke NIJ	Stradbroke Primary School (FEL)	22	46	7	Good
PSA 6 North	Woodhouse West NIJ	Twinkles Day Nursery	8	14	1	Good
PSA 6 North	Woodhouse West NIJ	Woodhouse West Primary School (FEL)	0	35	9	Good
PSA 6 North	Woodthorpe NIJ	Manor Community Childcare Centre	32	52	13	Outstanding
PSA 6 North	Woodthorpe NIJ	St. Theresa's Catholic Primary School (FEL)	0	28	19	
PSA 6 North	Woodthorpe NIJ	Sunshine Pre-School	14	32	8	Inadequate
PSA 6 North	Woodthorpe NIJ	Woodthorpe Community Primary School (FEL)	0	23	5	Good
Provider Total			196	925	410	
Childminder Total			6	10	13	
PSA Sub-Total			202	935	423	

Planning Sub-Area	Primary Catchment Area	Name of Provider	2 Yr FEL PTE Places	3&4 Yr FEL PTE Places	EFE	Quality
PSA 6 South	Beighton NI & Brookhouse J	Beighton Nursery Infant School (FEL)	0	41	20	Requires Improvement
PSA 6 South	Beighton NI & Brookhouse J	Bizzy Bees Family Childcare Centre	12	53	33	Good
PSA 6 South	Halfway NI & J	Halfway Nursery Infant School (FEL)	0	39	15	Good
PSA 6 South	Halfway NI & J	Oak Valley Day Nursery	15	50	39	Good
PSA 6 South	Mosborough IJ	Just for Kidz	3	23	14	Good
PSA 6 South	Mosborough IJ	Lamb Setts Montessori Nursery	6	34	17	Good
PSA 6 South	Reignhead NIJ	Reignhead Primary School (FEL)		32	10	Good
PSA 6 South	Shortbrook IJ	Shortbrook Primary School Daycare	4	12	0	
PSA 6 South	Waterthorpe NI & Emmanuel CE/M J	Waterthorpe Nursery Infant School (FEL)	0	30	16	Outstanding
Provider Total			40	314	164	
Childminder Total			2	8	13	
PSA Sub-Total			42	322	177	
Planning Area Total			243	1258	599	

Note:

Places is calculated as the highest take-up of FEL in the previous 3 terms. A PTE place is 15 hours, so 2 children taking up 7.5 hours will equate to 1 PTE place.

Planning Area 6 - Wraparound Provision

PSA	School	Number of Roll R-Y6	Before School Places	After School Places	Onsite/Offsite	Before school Provider	After school Provider
6N	Athelstan IJ	618	100	0	Provides some wraparound but not 8am to 6pm	School	
6N	Ballifield NIJ	414	40	40	Full wraparound (8-6	Other (e.g. private	Other (e.g. private
6N	Birley NIJ	527	40	32	Full wraparound (8-6	School	School
6N	Birley Spa NIJ	318	20	20	Provides some wraparound but not 8am to 6pm	School	School
6N	Brunswick NIJ	415	32	32	Full wraparound (8-6	School	School
6N	Charnock Hall IJ	394	24	24	Full wraparound (8-6	Other (e.g. private	Other (e.g. private
6N	Gleadless NIJ	393	40	40	Full wraparound (8-6	Other (e.g. private	Other (e.g. private
6N	Intake IJ	416	60	60	Provides some wraparound but not 8am to 6pm	Other (e.g. private	Other (e.g. private
6N	Rainbow Forge NIJ	292	30	30	Provides some wraparound but not 8am to 6pm	School	School
6N	St. John Fisher RC IJ	209	30	30	Full wraparound (8-6	Other (e.g. private	Other (e.g. private
6N	St. Joseph's RC NIJ	209	0	0	No on-site wraparound		
6N	Stradbroke NIJ	416	60	40	Provides some wraparound but not 8am to 6pm	School	School
6N	Woodhouse West NIJ	361	0	0	No on-site wraparound		
6N	Woodthorpe NIJ	398	0	0	No on-site wraparound		
6S	Beighton NI	224	0	0	No on-site wraparound		
6S	Brookhouse J	331	15	15	Provides some wraparound but not 8am to 6pm	School	School
6S	Emmanuel CE/M J	164	0	0	No on-site wraparound		
6S	Halfway J	188	50	0	Provides some wraparound but not 8am to 6pm	School	
6S	Halfway NI	149	16	24	Full wraparound (8-6	School	School
6S	Mosborough IJ	415	60	45	Full wraparound (8-6	School	School
6S	Reignhead NIJ	240	30	30	Provides some wraparound but not 8am to 6pm	School	Other (e.g. private
6S	Shortbrook IJ	85	0	0	No on-site wraparound		
6S	Waterthorpe NI	124	16	16	Provides some wraparound but not 8am to 6pm	School	School in Partnership
Planning Area Total		7300	663	478			

Planning Area 6 – Census 2023 Information

Ward	Economically Active Status				Youngest Dependent Child by Economically Active and in Employment		
	Economically active: In employment (including full-time students)	Economically active: Unemployed (including full-time students)	Economically inactive	Does not apply	Youngest dependent child: Aged 0 to 4 years	Youngest dependent child: Aged 5 to 11 years	Youngest dependent child: Aged 12 to 15 years
Beighton	8680	397	5692	2810	2229	2275	1053
Birley	8000	410	5365	2905	2421	2162	1025
Mosborough	8122	440	5908	2789	2333	2161	941
Richmond	8546	507	6384	3355	2871	2205	1079
Woodhouse	8383	487	6238	3324	2826	2261	989

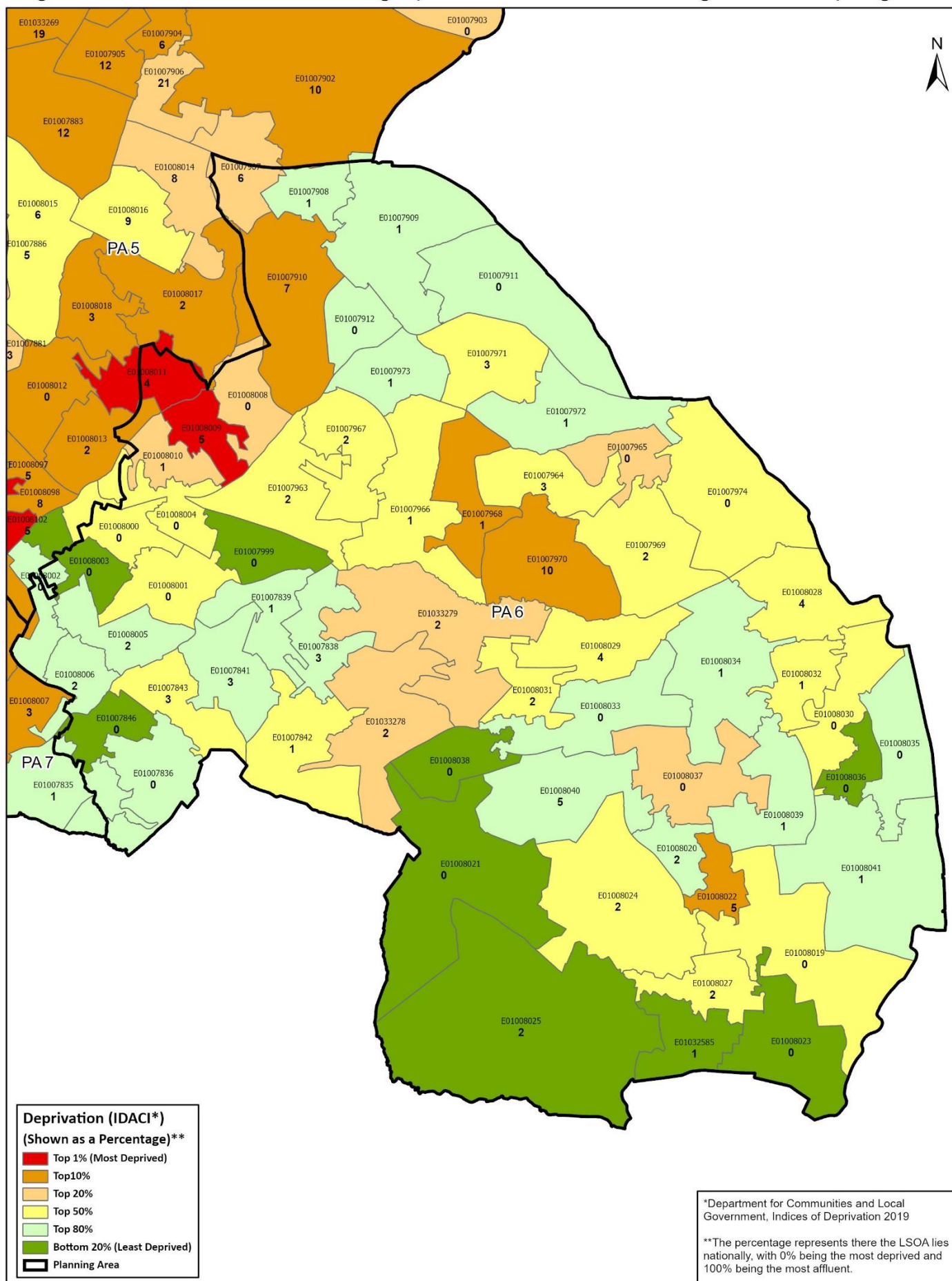
Ward	Hours Worked				Working Arrangements*	
	Full-time: 49 or more hours worked	Full-time: 31 to 48 hours worked	Part-time: 16 to 30 hours worked	Part-time: 15 hours or less worked	Working from Home	Not working from Home
Beighton	499	4157	1266	464	1499	3093
Birley	494	3928	1328	438	1303	3103
Mosborough	568	4044	1179	458	1535	3092
Richmond	485	4142	1416	484	1218	3422
Woodhouse	475	4207	1388	469	1400	3291

*Some data has been suppressed due to low numbers.

Like the EFE, the new EE is only available to working families. Both parents, or a single parent, have to be working the equivalent of 16hrs on the minimum wage. The data above may give some indication on the level of demand. It is also expected the greatest demand for wraparound care will come from working parents.

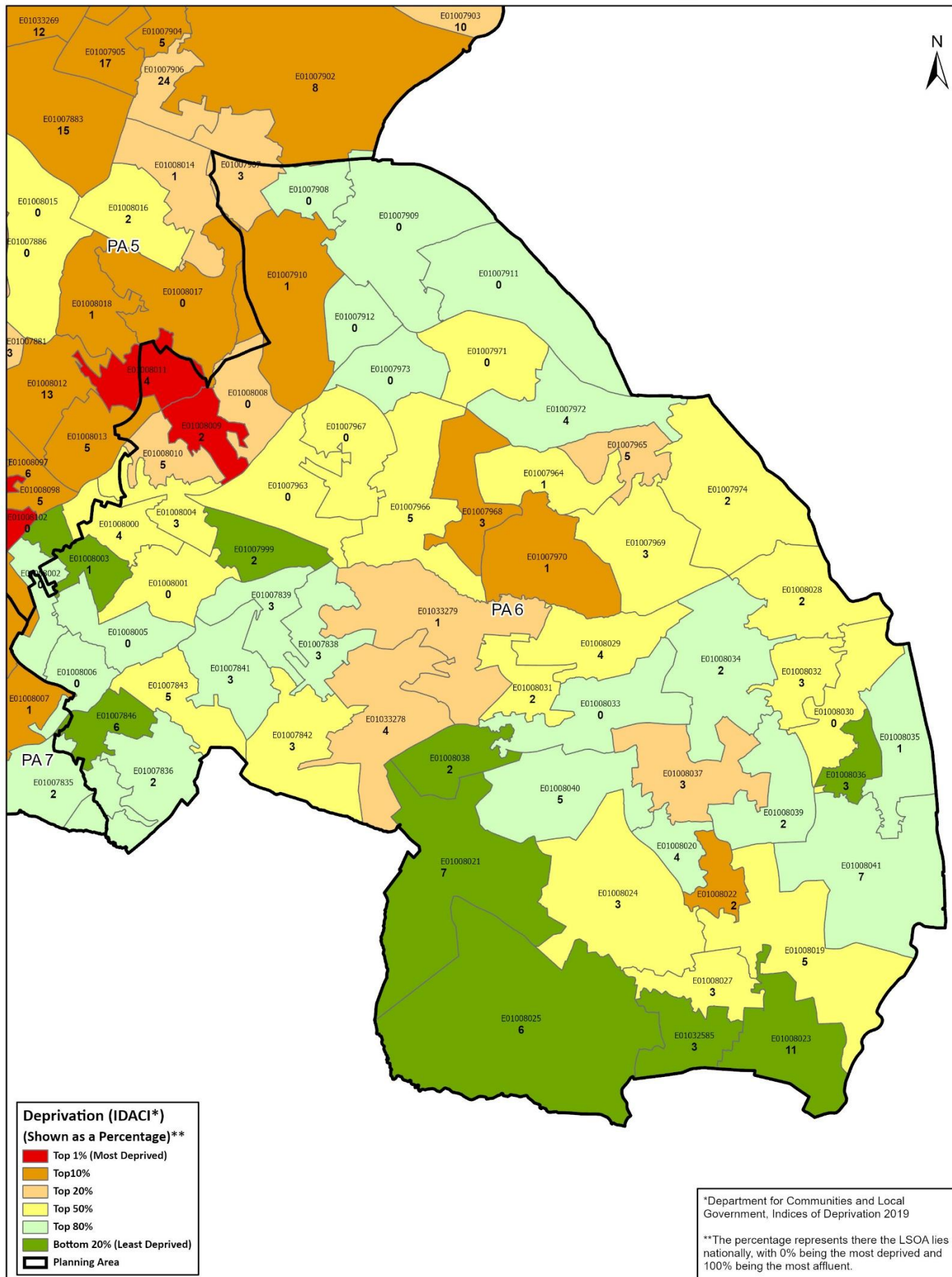
Map 1: Eligible 2 Year Olds not Taking-up FEL

Eligible Two Year Olds Not Taking-up a FEL Place in Planning Area 6 - Spring 2023



Map 2: All 3 and 4 Year Olds not Taking-up FEL or Early Education

All Three and Four Year Olds Not Taking-up FEL in Planning Area 6 - Spring 2023

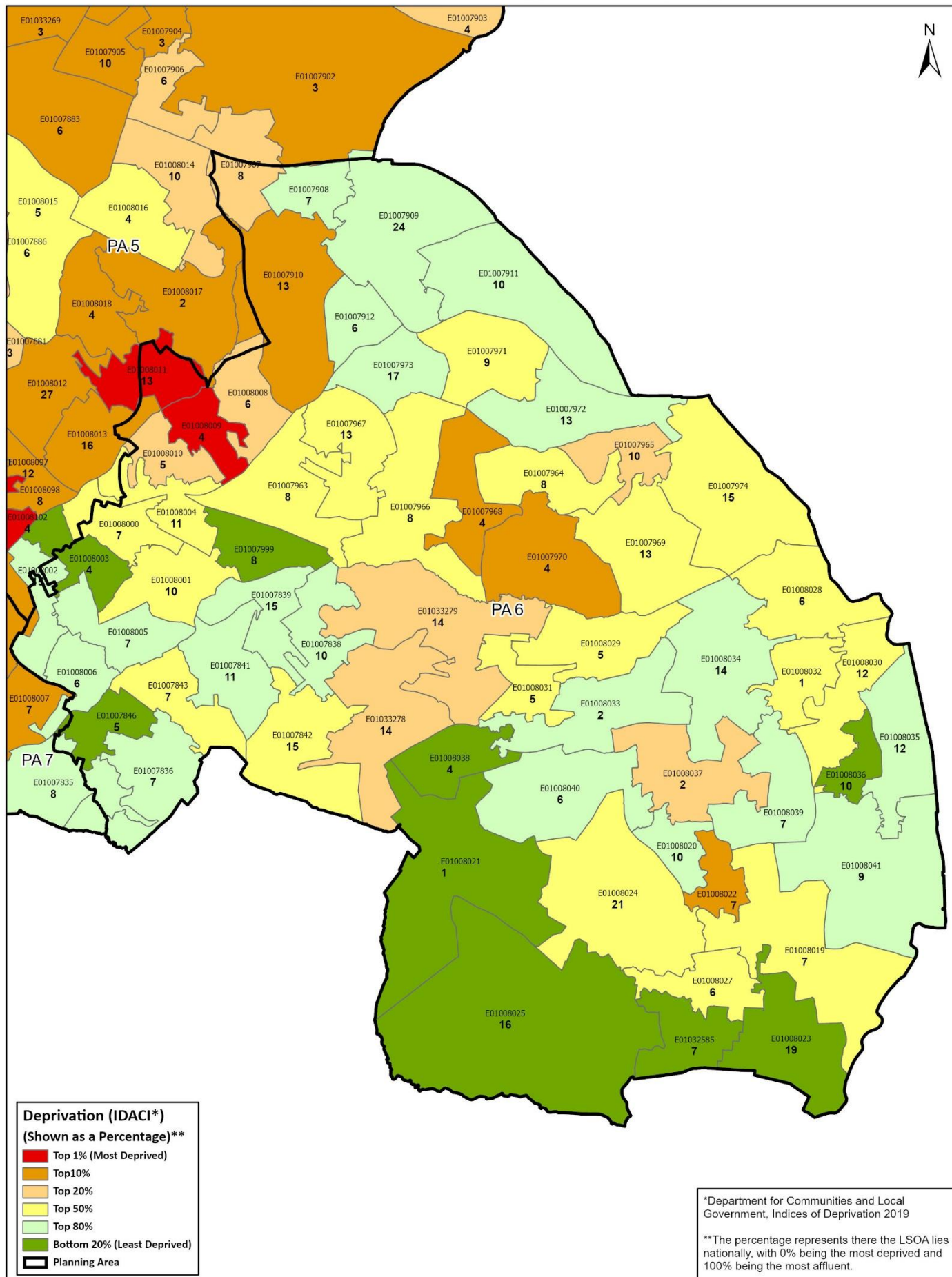


Produced by: Performance and Analysis, People Portfolio
© Crown copyright and database right 2024 Ordnance Survey 10018816

0 0.5 1 2
Kilometers

Map 3: EFE Take-up

Number of Children Taking-up EFE in Planning Area 6 - Spring 2023



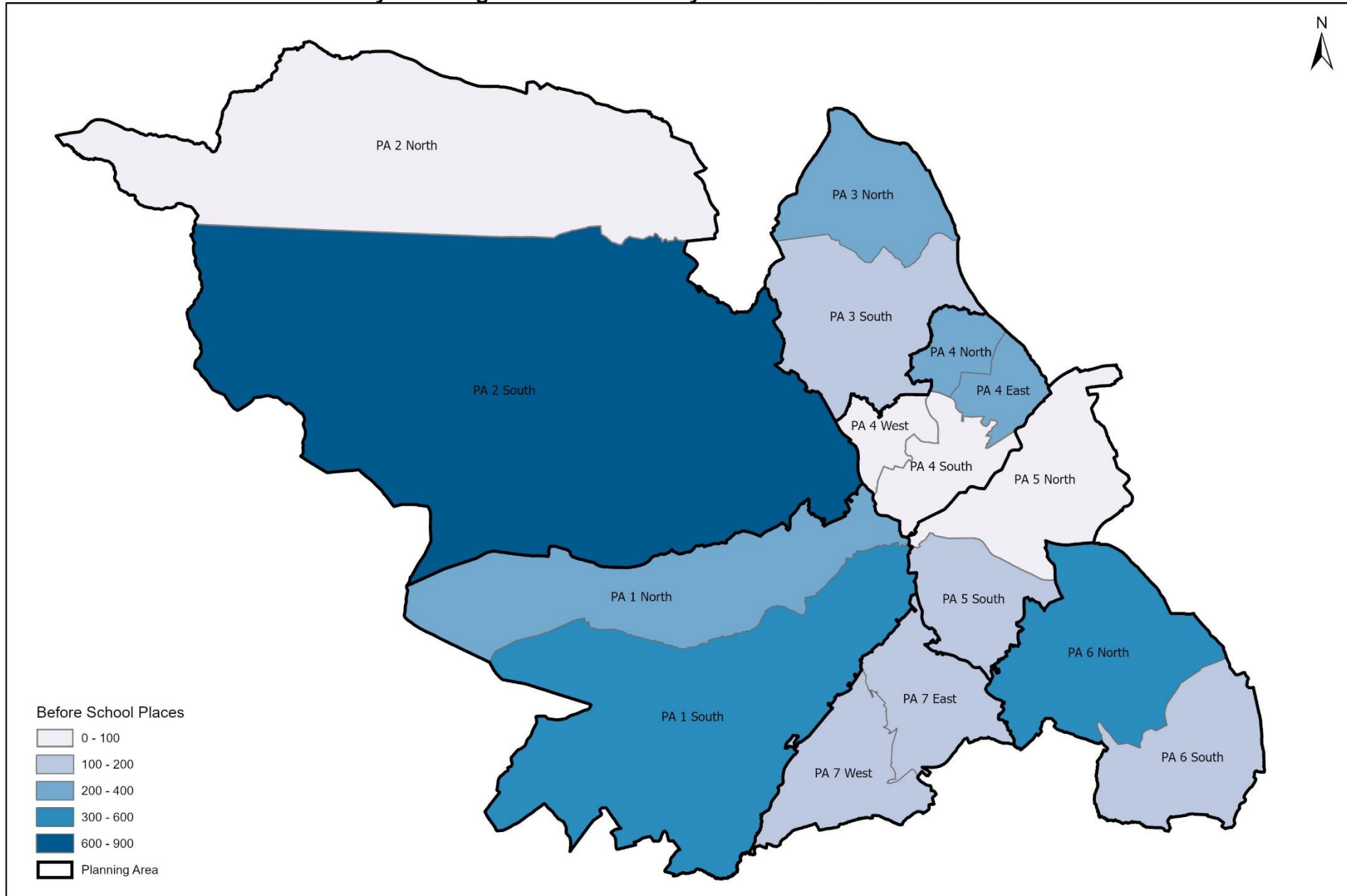
Deprivation (IDACI*)
(Shown as a Percentage)**

- Top 1% (Most Deprived)
- Top 10%
- Top 20%
- Top 50%
- Top 80%
- Bottom 20% (Least Deprived)
- Planning Area

*Department for Communities and Local Government, Indices of Deprivation 2019
 **The percentage represents where the LSOA lies nationally, with 0% being the most deprived and 100% being the most affluent.

Map 4: Before School Places

Number of Before School Places by Planning Sub-Area - January 2023 School Census

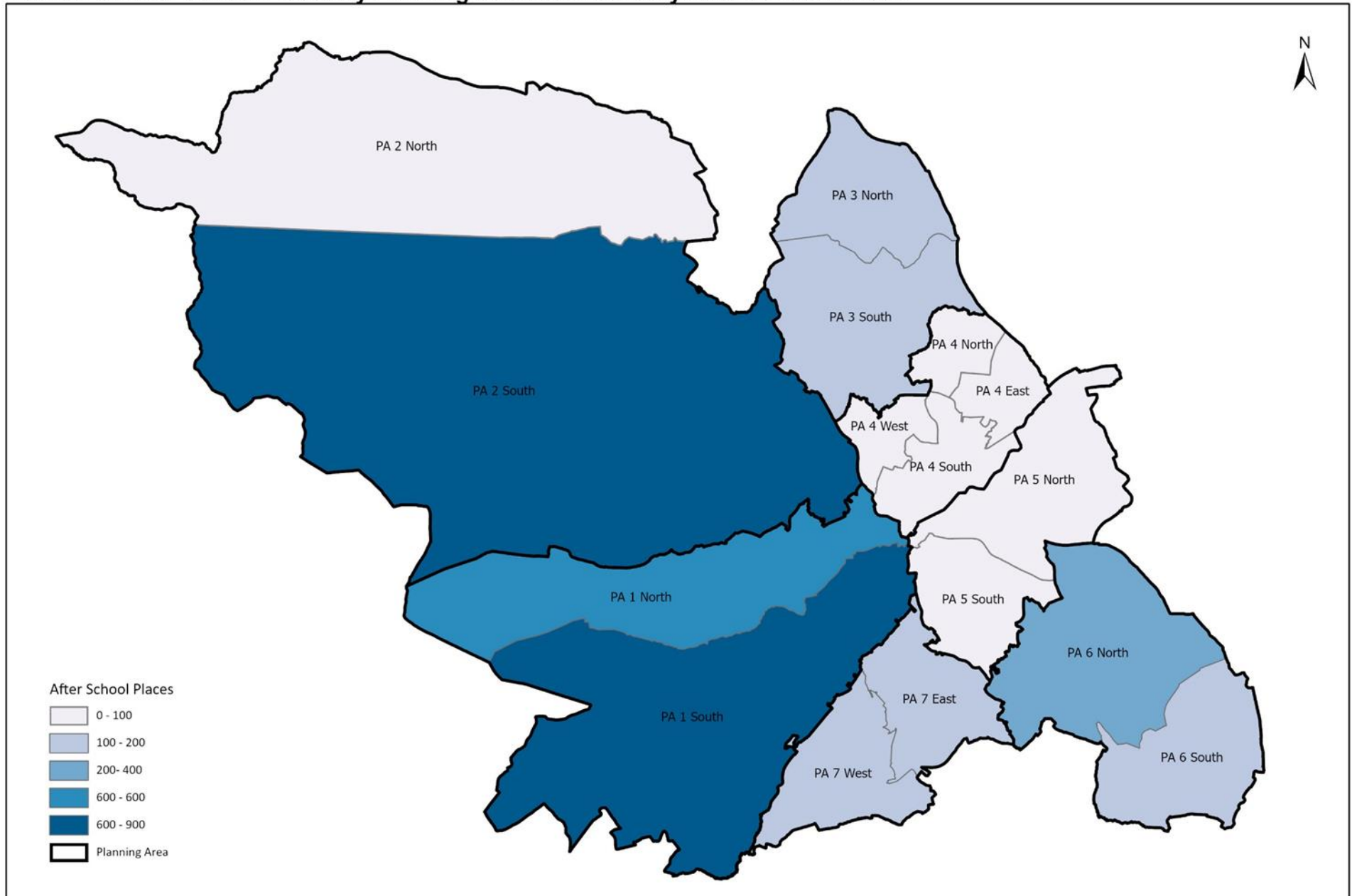


Produced by: Performance and Analysis, People Portfolio
© Crown copyright and database right 2024 Ordnance Survey 10018816

0 2 4 8
Kilometers

Map 5: After School Places

Number of After School Places by Planning Sub-Area - January 2023 School Census



Produced by: Performance and Analysis, People Portfolio
© Crown copyright and database right 2024 Ordnance Survey 10018816

