



Funded Early
Learning and
Wraparound
Childcare Data
Spring 2023

Planning Area 3

(East Ecclesfield, Southey and West Ecclesfield Wards)



**Education and Childcare
Commissioning Service**

Contents

Page 3

- Definitions and Sources

Page 4

- 2 year take up Spring 2019 to Spring 2023 & LSOAs of concern

Page 5

- 3 and 4 year take up Spring 2019 to Spring 2023 & LSOAs of concern

Page 6

- Population by Primary Catchment Area

Page 7

- Table of Providers

Page 8

- Wraparound Provision

Page 9

- 2021 Census Information

Page 10

- Map 1: Eligible 2 Year Olds not Taking-up FEL

Page 11

- Map 2: All 3 and 4 Year Olds not Taking-up FEL or Early Education

Page 12

- Map 3: EFE Take-up

Page 13

- Map 4: Before School Places

Page 14

- Map 5: After School Places

Definitions

Funded Early Learning (FEL) - This is the 15 funded hours for all 3 and 4 year olds and disadvantaged 2 year olds. Children are eligible the term after their 3rd birthday, or 2nd birthday if they are eligible.

Extended Funded Entitlement (EFE) – This is the extra 15 funded hours working families are entitled to. This will include the new entitlement for 2 year olds from April 2024 and 9 months to 1 year olds from September 2024.

Entitlements Expansion (EE) – This is the new initiative for working families. The expansion is to be introduced in 3 phases;

- Phase 1: April 2024 - 15 hours of childcare over 38 weeks of the year made available to eligible parents of two-year-olds.
- Phase 2: September 2024 - 15 hours of childcare over 38 weeks of the year made available to eligible parents of 9-month to 36-month-olds.
- Phase 3: September 2025 - 30 hours of childcare over 38 weeks of the year made available to eligible parents of 9-month to 36-month-olds

Data Sources

FEL and EFE - Early Years Census Spring 2023

Population –

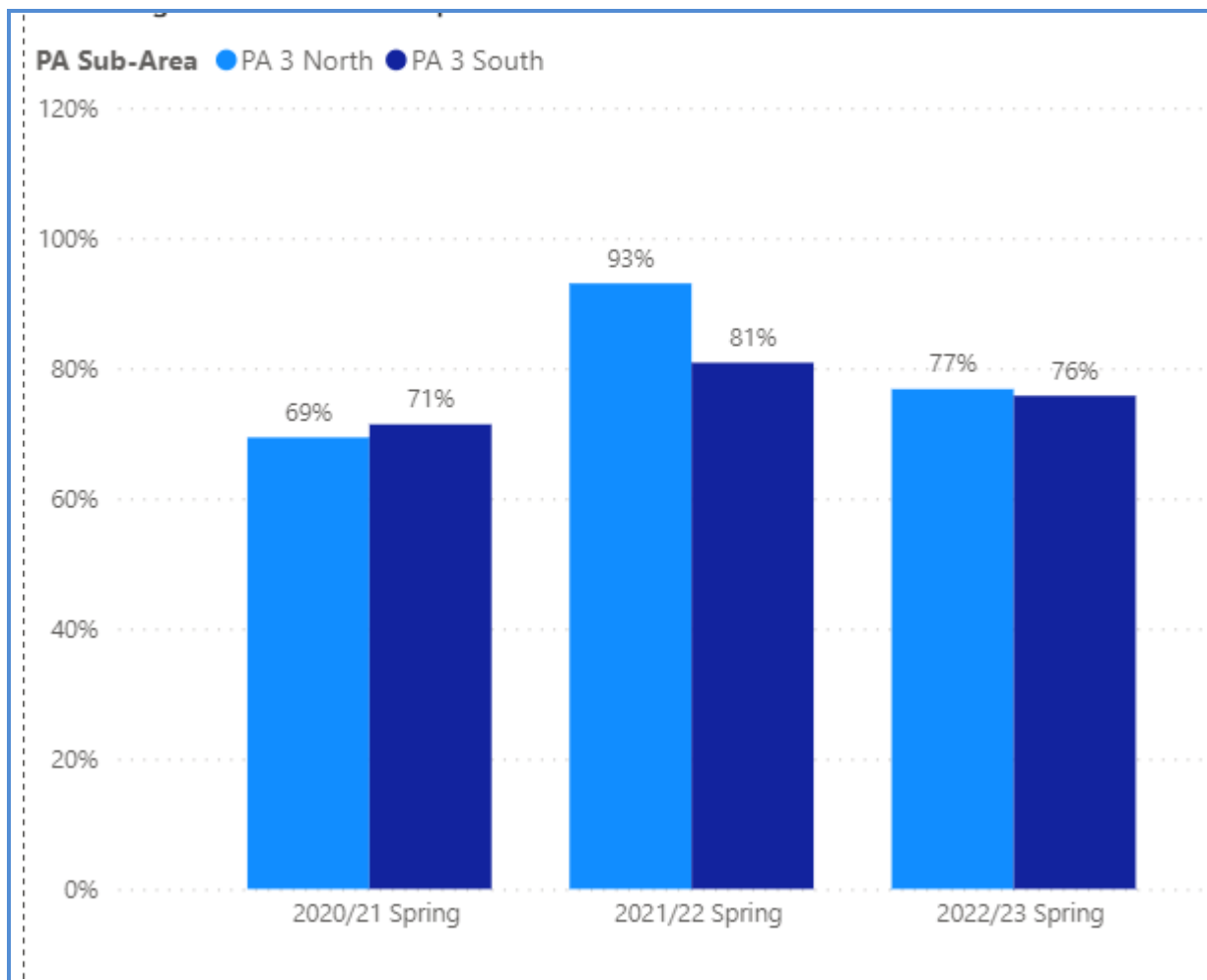
- 3 and 4 Year Old Population - Public Health Register (November 2022)
- 2 Year Old Population – DWP (November 2023)

Quality – Ofsted Reports

Wraparound Data – January School Census 2023. Although several surveys have been carried out to collect more up to date data, there has been a mixed response and only about 50% schools have responded. This information is therefore incomplete and has meant we have used 2023 School Census as it gives us a more complete picture.

Census – 2021 National Census

Planning Area 3 - FEL Performance Profile for 2 Year Olds – Spring 2023



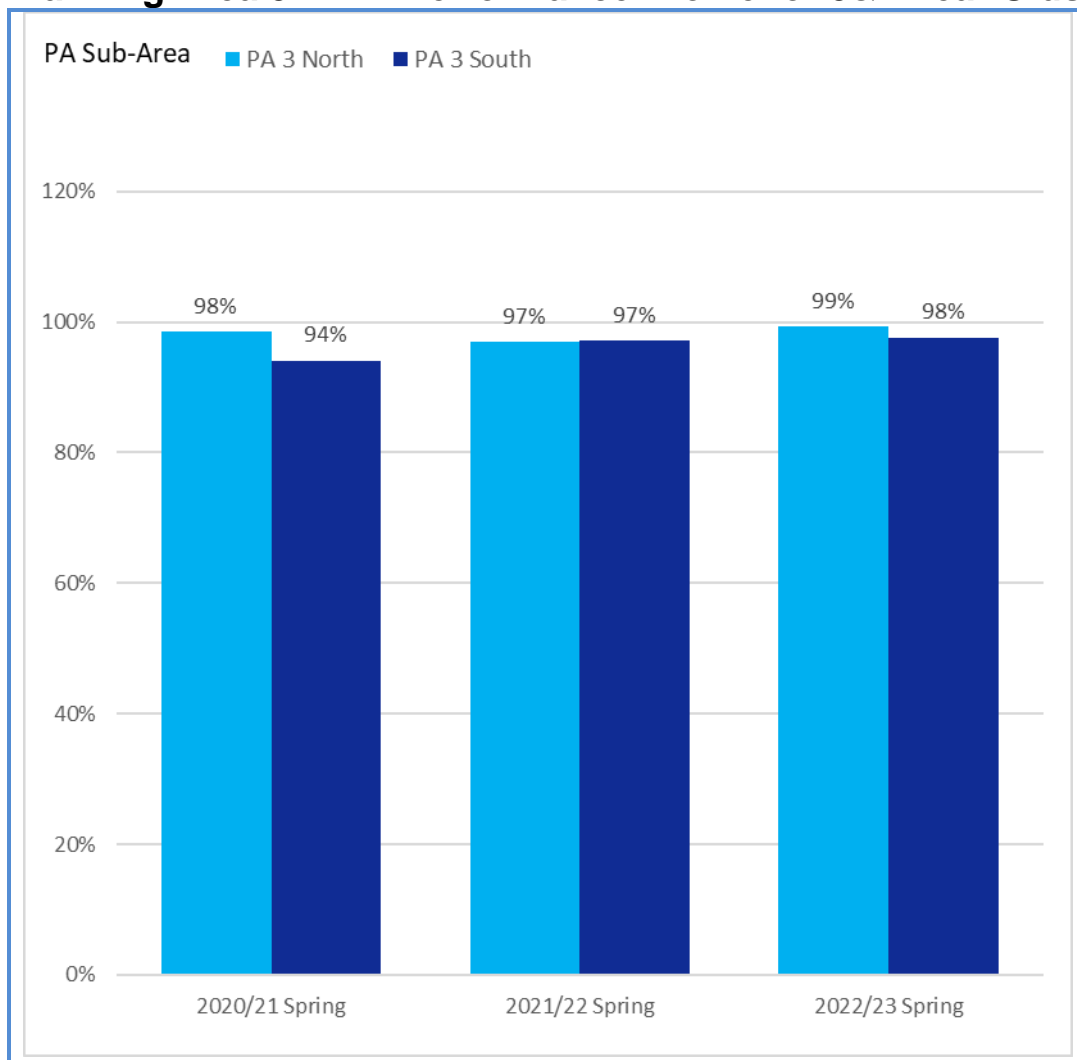
Planning Sub-Area	Eligible Population	Children accessing FEL	Not in FEL
PSA 3 North	56	43	13
PSA 3 South	198	150	52

Planning Sub-Area	LSOA of Concern	Rank*	Eligible Population	Not in FEL
PA 3 South	E01033277	1	23	7
PA 3 North	E01007892	1	10	5
PA 3 South	E01008122	1	12	5
PA 3 South	E01008123	1	20	5

*LSOAs are ranked in terms of their deprivation according to IDACI (IMD 2019). LSOAs ranked 1 are within the 10% most deprived LSOAs in the country. Those with a rank of 2 are between the 10% and 20% most deprived. The ranking goes to 10 which indicates the 10% least deprived LSOAs.

The percentage take-up in 2023, for both areas, have had a slight increase from Spring 2021. The 2022 figures were affected by Covid. Both areas have approximately 23% of eligible 2 year olds not claiming FEL. There are currently 4 LSOAs of concern, 3 in the South and one in the North. At current take-up rates for the areas, there are insufficient places in both the North and the South. However, any extra demand might be taken-up by space capacity in surrounding Planning Areas.

Planning Area 3 - FEL Performance Profile for 3&4 Year Olds – Spring 2023



Planning Sub-Area	Eligible Population	Children accessing FEL	Not in FEL	In EFE
PSA 3 North	395	392	3	171
PSA 3 South	934	912	22	239

Planning Sub-Area	LSOA of Concern	Rank*	Eligible Population	Not in FEL
PA 3 South	E01007946	1	56	9
PA 3 South	E01033277	1	111	9
PA 3 South	E01007945	1	41	5
PA 3 South	E01008117	1	63	5
PA 3 South	E01008137	9	17	5

*LSOAs are ranked in terms of their deprivation according to IDACI (IMD 2019). LSOAs ranked 1 are within the 10% most deprived LSOAs in the country. Those with a rank of 2 are between the 10% and 20% most deprived. The ranking goes to 10 which indicates the 10% least deprived LSOAs.

Take-up of FEL for 3 and 4 year olds has been fairly constant over the 3 years shown and is above the City average. Regarding those eligible children not taking-up FEL, in the North there are only 3 children. The number is similarly low in the South, although there is a much larger eligible population. There are 5 LSOA of concern, all covering the South. The number of children not claiming is higher in the 5 LSOAs than the South Planning Sub-area as LSOA do not fit neatly into Planning Areas and therefore may cover more than one Planning Area. Currently there are insufficient FEL places for the eligible population, though children may be accessing FEL in a different Planning Area.

Planning Area 3 - Population Spring 2023

Planning Sub-Area	Primary Catchment Area	2yr FEL pop	3 & 4yr FEL pop	All 3 & 4yr Olds
PSA 3 North	Angram Bank NIJ	18	52	73
PSA 3 North	Coit IJ	1	23	30
PSA 3 North	Greengate Lane NIJ	15	68	96
PSA 3 North	High Green IJ	3	36	43
PSA 3 North	Lound I & J	10	62	87
PSA 3 North	Windmill Hill IJ	9	45	66
PSA Sub-Total		56	286	395
PSA 3 South	Ecclesfield IJ	10	53	80
PSA 3 South	Fox Hill NIJ	24	85	130
PSA 3 South	Grenoside IJ	3	45	64
PSA 3 South	Mansel NIJ	22	93	140
PSA 3 South	Meynell NIJ	29	60	94
PSA 3 South	Monteney NIJ	22	83	123
PSA 3 South	Southey Green NIJ	88	199	303
PSA Sub-Total		198	618	934
Locality Total		254	904	1329

Planning Area 3 – FEL Providers 2023

Planning Sub-Area	Primary Catchment Area	Name of Provider	2 Yr FEL PTE Places	3&4 Yr FEL PTE Places	EFE	Quality
PSA 3 North	Angram Bank NIJ	Angram Bank Primary School (FEL)		33	17	Good
PSA 3 North	Coit IJ	Mazehill Nursery	24	109	77	Good
PSA 3 North	Greengate Lane NIJ	Greengate Lane Primary School (FEL)		33	4	Good
PSA 3 North	High Green IJ	Steps Community Nursery	6	33	17	Outstanding
PSA 3 North	Lound I & J	Thornccliffe Park Day Nursery	4	31	8	Good
Provider Total			35	238	123	
Childminder Total			5	16	14	
PSA Sub-Total			40	255	137	
PSA 3 South	Ecclesfield IJ	Elmore Kindergarten - Ecclesfield	14	72	48	Good
PSA 3 South	Ecclesfield IJ	Hydra Tots	3	63	45	Outstanding
PSA 3 South	Fox Hill NIJ	Fox Hill Primary School (FEL)		32	8	Good
PSA 3 South	Fox Hill NIJ	Little Rascals (Halifax Road)	18	48	23	Good
PSA 3 South	Grenoside IJ	Appletree Childcare (Sheffield) Ltd	8	29	12	Good
PSA 3 South	Mansel NIJ	Dickory Dock Nursery	23	49	21	Outstanding
PSA 3 South	Mansel NIJ	Mansel Primary School (FEL)	8	43	4	Good
PSA 3 South	Meynell NIJ	Crescent Corner Day Nursery		4	0	Requires Improvement
PSA 3 South	Meynell NIJ	Meynell Primary School (FEL)	26	80	9	
PSA 3 South	Monteney NIJ	Monteney Primary School (FEL)		43	16	
PSA 3 South	Southey Green NIJ	Southey Green Community Primary School (FEL)	30	92	15	Good
Provider Total			129	555	200	
Childminder Total			7	8	6	
PSA Sub-Total			136	563	206	
Planning Area Total			176	818	343	

Note:

Places is calculated as the highest take-up of FEL in the previous 3 terms. A PTE place is 15 hours, so 2 children taking up 7.5 hours will equate to 1 PTE place.

Planning Area 3 - Wraparound Provision

PSA	School	Number of Roll R-Y6	Before School Places	After School Places	Onsite/Offsite	Before school Provider	After school Provider
3N	Angram Bank NIJ	185	24	16	Provides some wraparound but not 8am to 6pm	School	School
3N	Coit IJ	205	30	0	Provides some wraparound but not 8am to 6pm	School	
3N	Greengate Lane NIJ	191	0	0	No on-site wraparound		
3N	High Green IJ	195	12	0	Provides some wraparound but not 8am to 6pm	School	
3N	Lound I	143	30	0	Provides some wraparound but not 8am to 6pm	School	
3N	Lound J	207	40	40	Full wraparound (8-6)	School	School
3N	St. Mary's RC IJ	176	18	18	Full wraparound (8-6)	School	School
3N	Windmill Hill IJ	301	50	40	Full wraparound (8-6)	School	School
3S	Ecclesfield IJ	396	20	20	Provides some wraparound but not 8am to 6pm	School	School
3S	Fox Hill NIJ	278	50	40	Provides some wraparound but not 8am to 6pm	School	Other (e.g. private)
3S	Grenoside IJ	323	0	0	No on-site wraparound		
3S	Mansel NIJ	391	0	0	No on-site wraparound		
3S	Meynell NIJ	382	0	0	No on-site wraparound		
3S	Monteney NIJ	401	40	30	Provides some wraparound but not 8am to 6pm	School	School
3S	Parson Cross CE IJ	208	30	25	Provides some wraparound but not 8am to 6pm	School	School
3S	Southey Green NIJ	620	0	0	No on-site wraparound		
3S	St. Thomas More RC IJ	206	40	80	Provides some wraparound but not 8am to 6pm	School	School
Planning Area Total		4808	384	309			

Planning Area 3 – Census 2023 Information

Ward	Economically Active Status				Youngest Dependent Child by Economically Active and in Employment		
	Economically active: In employment (including full-time students)	Economically active: Unemployed (including full-time students)	Economically inactive	Does not apply	Youngest dependent child: Aged 0 to 4 years	Youngest dependent child: Aged 5 to 11 years	Youngest dependent child: Aged 12 to 15 years
East Ecclesfield	8563	382	6330	2745	2114	2340	1072
Southey	8439	674	7014	4511	3570	2933	1071
West Ecclesfield	7886	372	6228	2838	2243	2191	1060

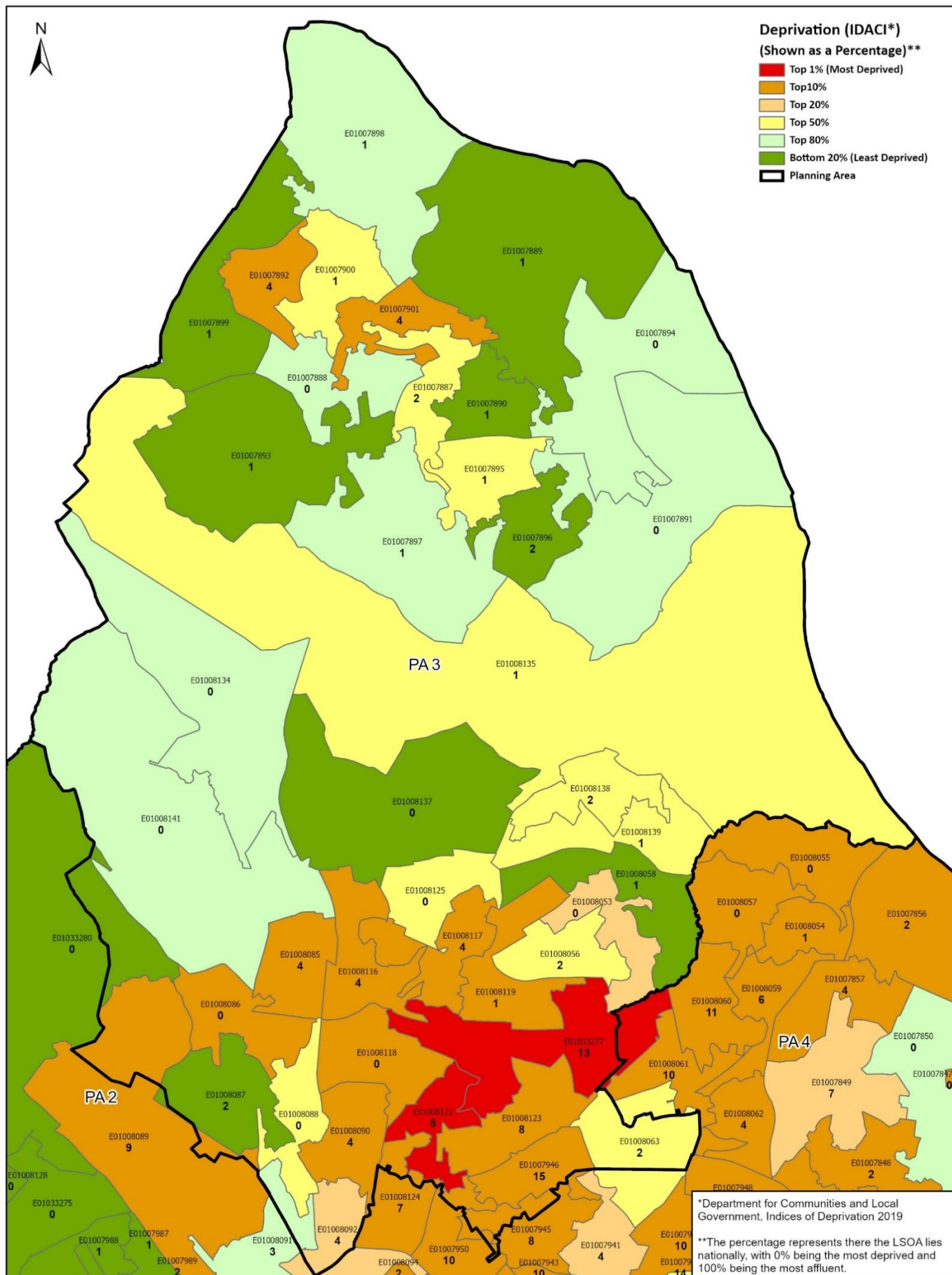
Ward	Hours Worked				Working Arrangements*	
	Full-time: 49 or more hours worked	Full-time: 31 to 48 hours worked	Part-time: 16 to 30 hours worked	Part-time: 15 hours or less worked	Working from Home	Not working from Home
East Ecclesfield	548	4204	1283	461	1529	3177
Southey	442	4068	1604	519	976	3876
West Ecclesfield	499	3826	1180	403	1425	2968

*Some data has been suppressed due to low numbers.

Like the EFE, the new EE is only available to working families. Both parents, or a single parent, have to be working the equivalent of 16hrs on the minimum wage. The data above may give some indication on the level of demand. It is also expected the greatest demand for wraparound care will come from working parents.

Map 1: Eligible 2 Year Olds not Taking-up FEL

Eligible Two Year Olds Not Taking-up a FEL Place in Planning Area 3 - Spring 2023

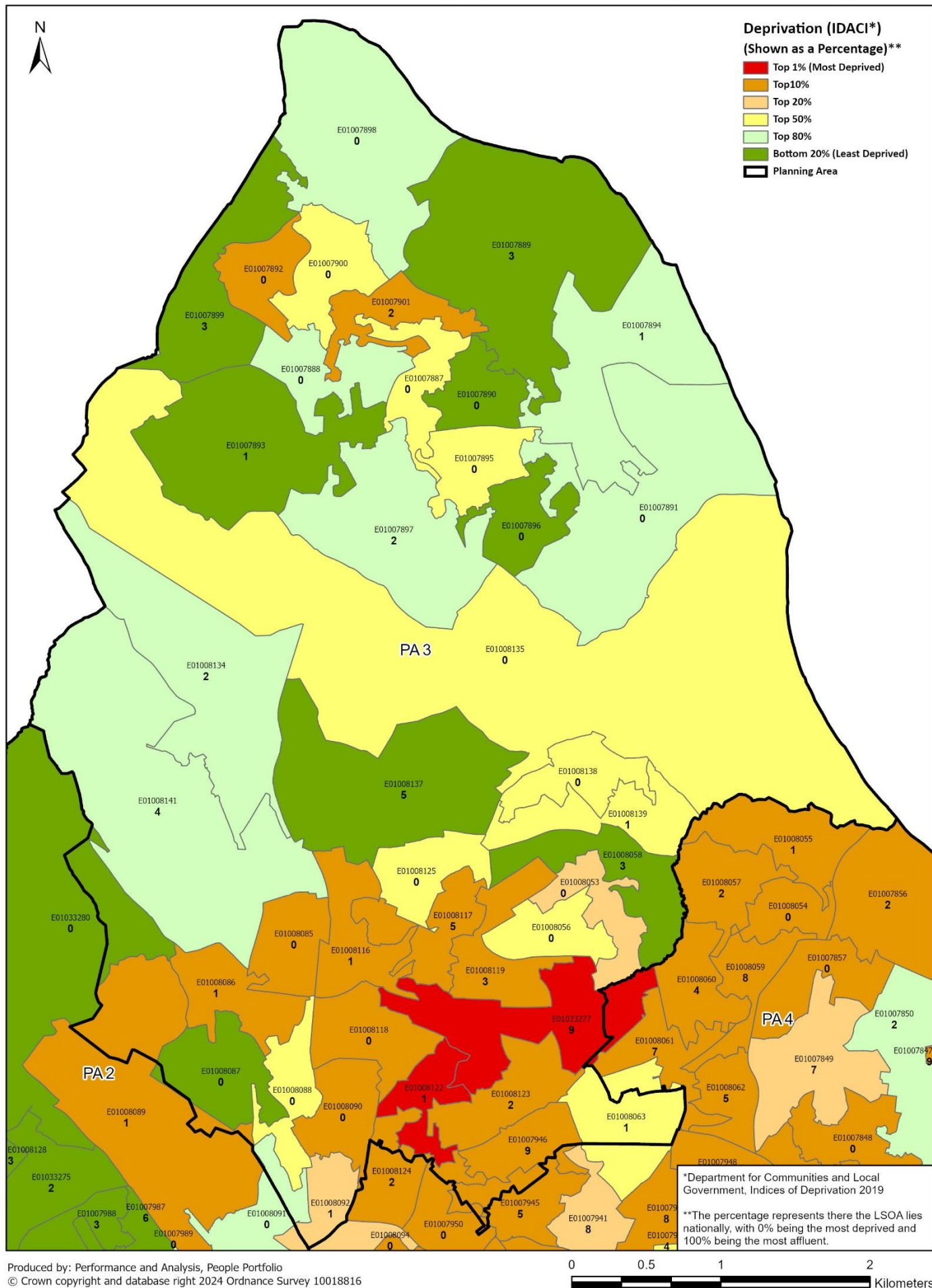


Produced by: Performance and Analysis, People Portfolio
 © Crown copyright and database right 2024 Ordnance Survey 10018816



Map 2: All 3 and 4 Year Olds not Taking-up FEL or Early Education

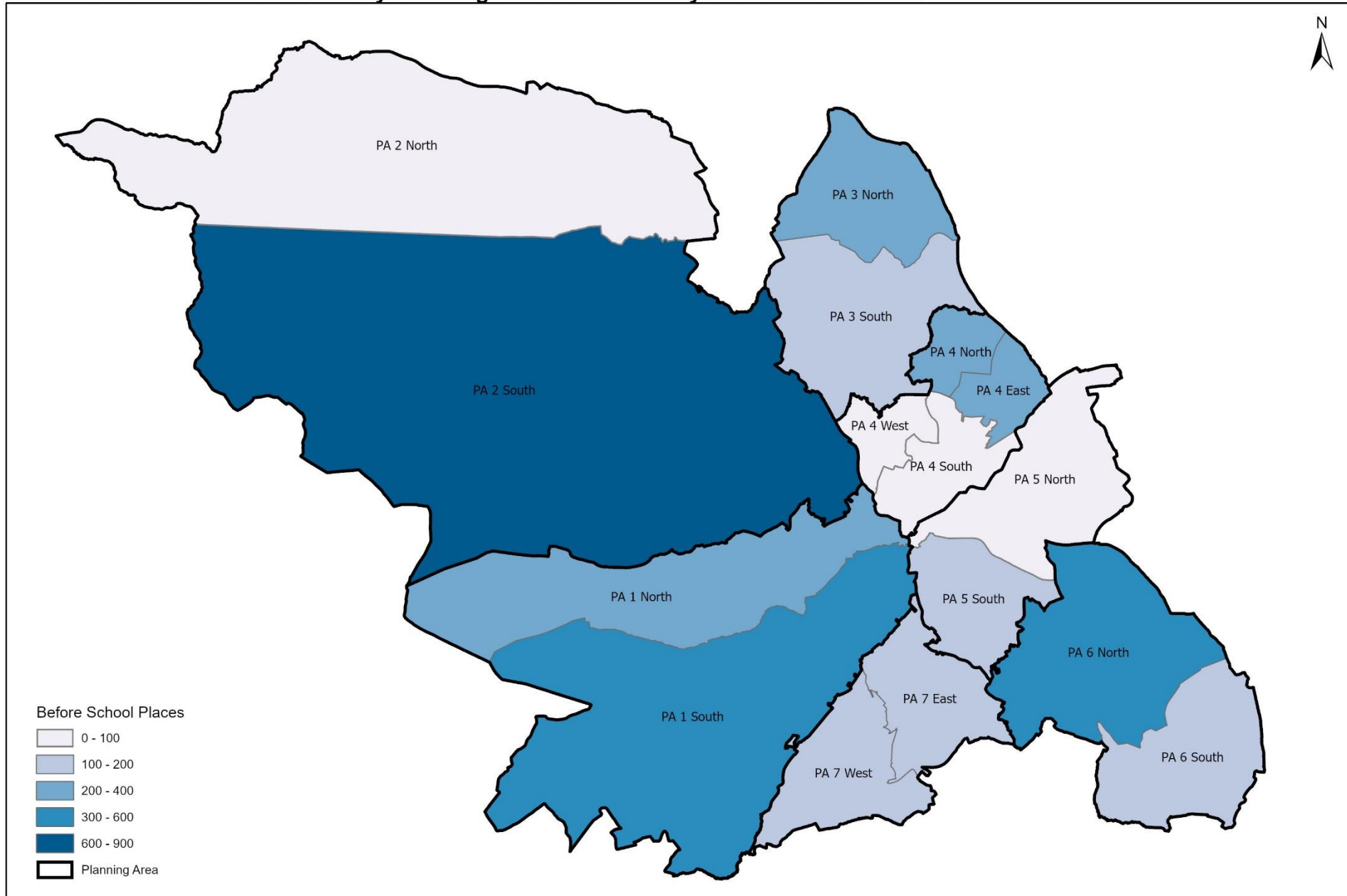
All Three and Four Year Olds Not Taking-up FEL in Planning Area 3 - Spring 2023



Produced by: Performance and Analysis, People Portfolio
© Crown copyright and database right 2024 Ordnance Survey 10018816

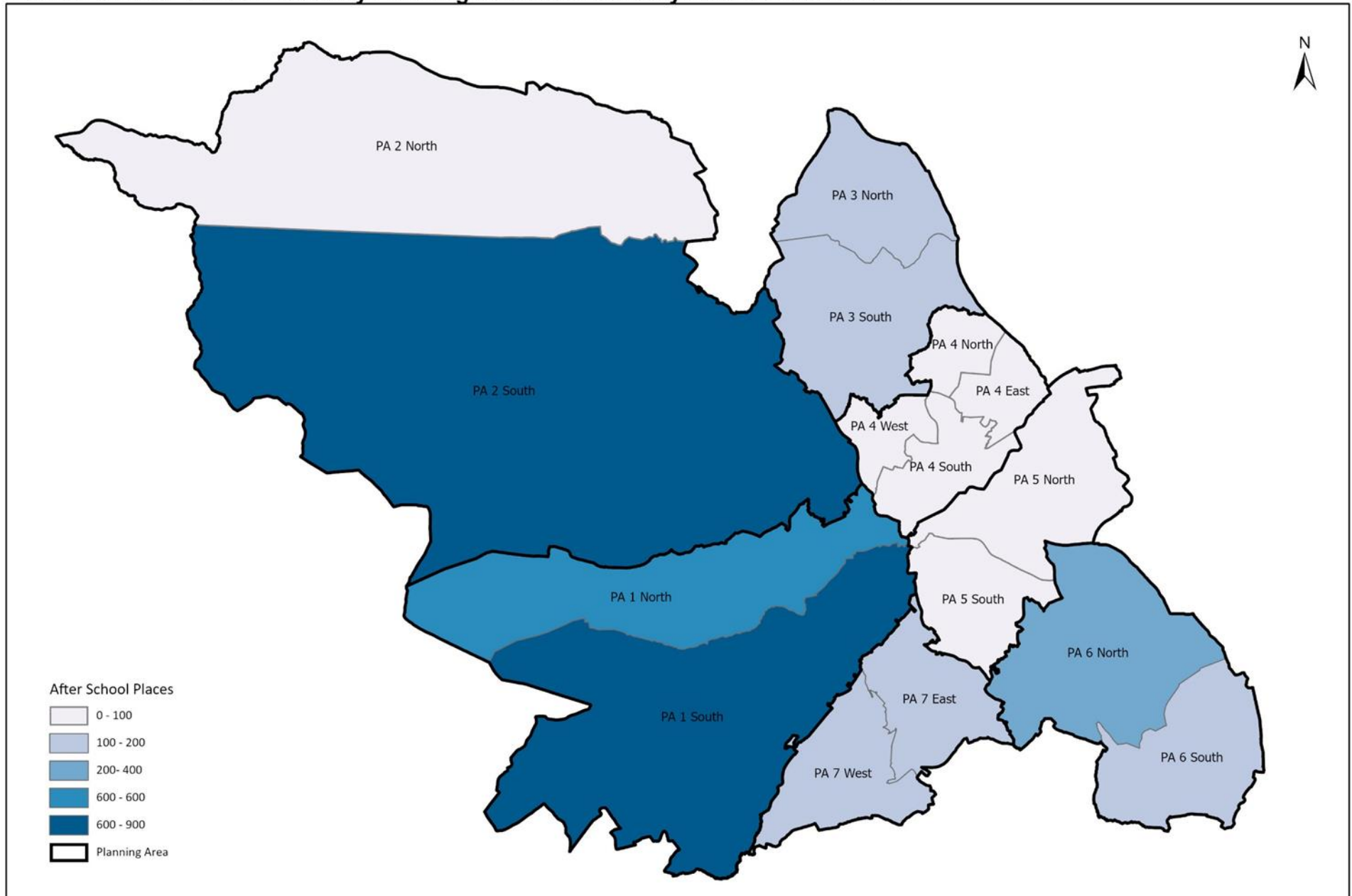
Map 4: Before School Places

Number of Before School Places by Planning Sub-Area - January 2023 School Census



Map 5: After School Places

Number of After School Places by Planning Sub-Area - January 2023 School Census



Produced by: Performance and Analysis, People Portfolio
© Crown copyright and database right 2024 Ordnance Survey 10018816

