




Notes :
Do not scale from this drawing.
Use printed dimensions only.

KEY

-  Extent of 20mph speed limit
-  Existing School
-  Existing of 20mph area

P03	Full extent of Carsick Hill Road has included in the TRO			
P02	Private areas and Sandygate Lane were asked to include in the TRO	EL	AC	31-3-2023
Rev	Revision details	Chkd	Appd	Date

Drawn: SMR	Preliminary	<input checked="" type="checkbox"/>
Design: SMR	For comment	<input type="checkbox"/>
Chkd: SMW	For tender	<input type="checkbox"/>
Appd: AC	For construction	<input type="checkbox"/>
Date: 03/01/2023	As constructed	<input type="checkbox"/>
	Other	<input type="checkbox"/>

Client




www.amey.co.uk

Project Name
Sheffield 20mph Speed Limit Strategy

Drawing Title
Extent of Proposed Fulwood 20mph Speed Limit

Original Drg Size : A3	Dimensions : -
Scale : NTS	Copyright © Amey

Drawing No	Rev
TR-208013 197-TRO 001	P03