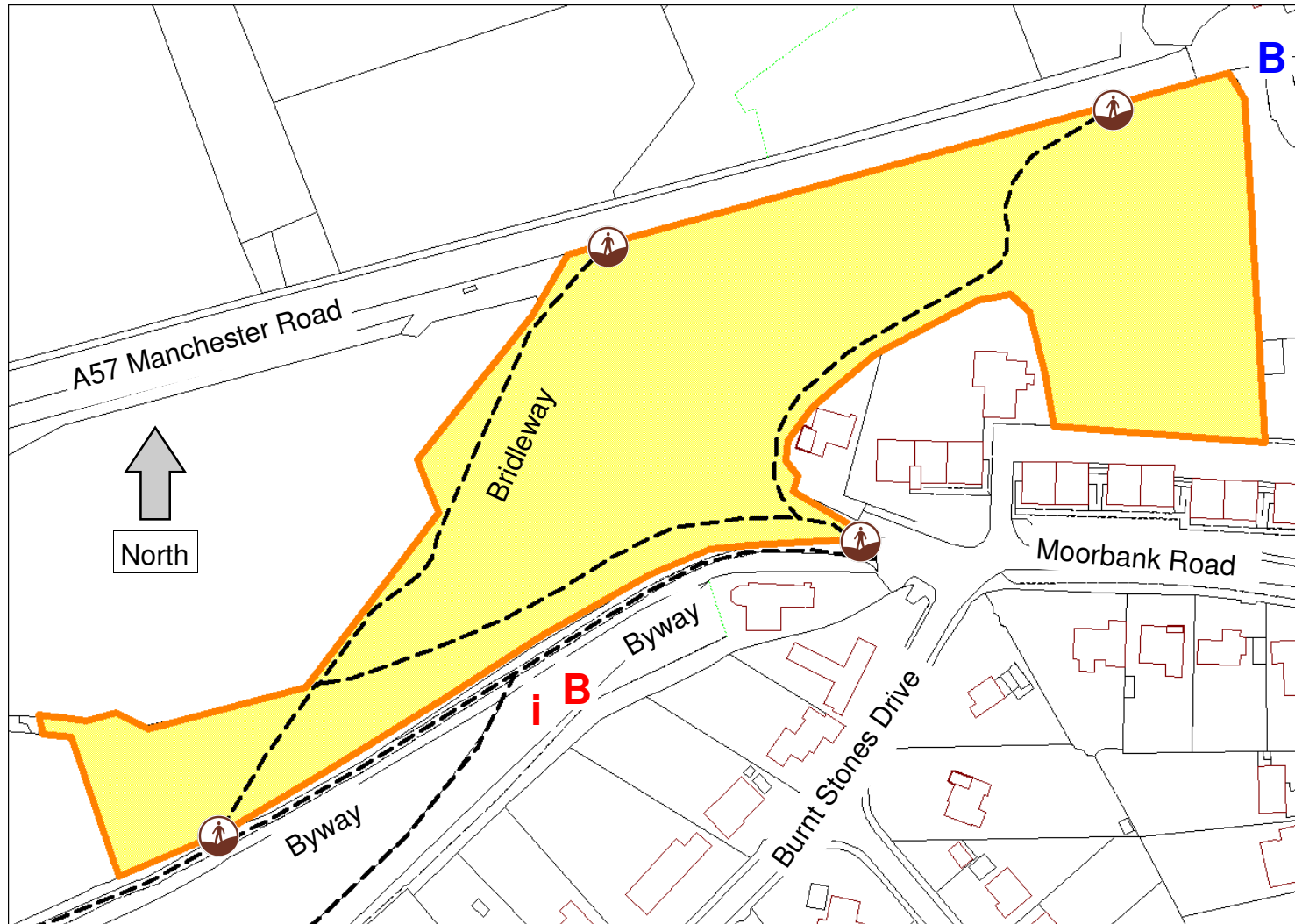








# Access Land at Bell Hagg



This is a small area of Access Land that offers superb views across the Rivelin Valley. There is an information board at the main viewpoint that is accessible by wheel chair from the end of Moorbank Road, where there is limited parking. Horse riders and cyclists must keep to the Byway and the Bridleway. There are no gates or stiles anywhere on this site.

Centre of map is at grid reference SK 307 871

## Key

-  Access Land
-  Main access point
-  Main path
-  Information point
-  Bus stop
-  Bench