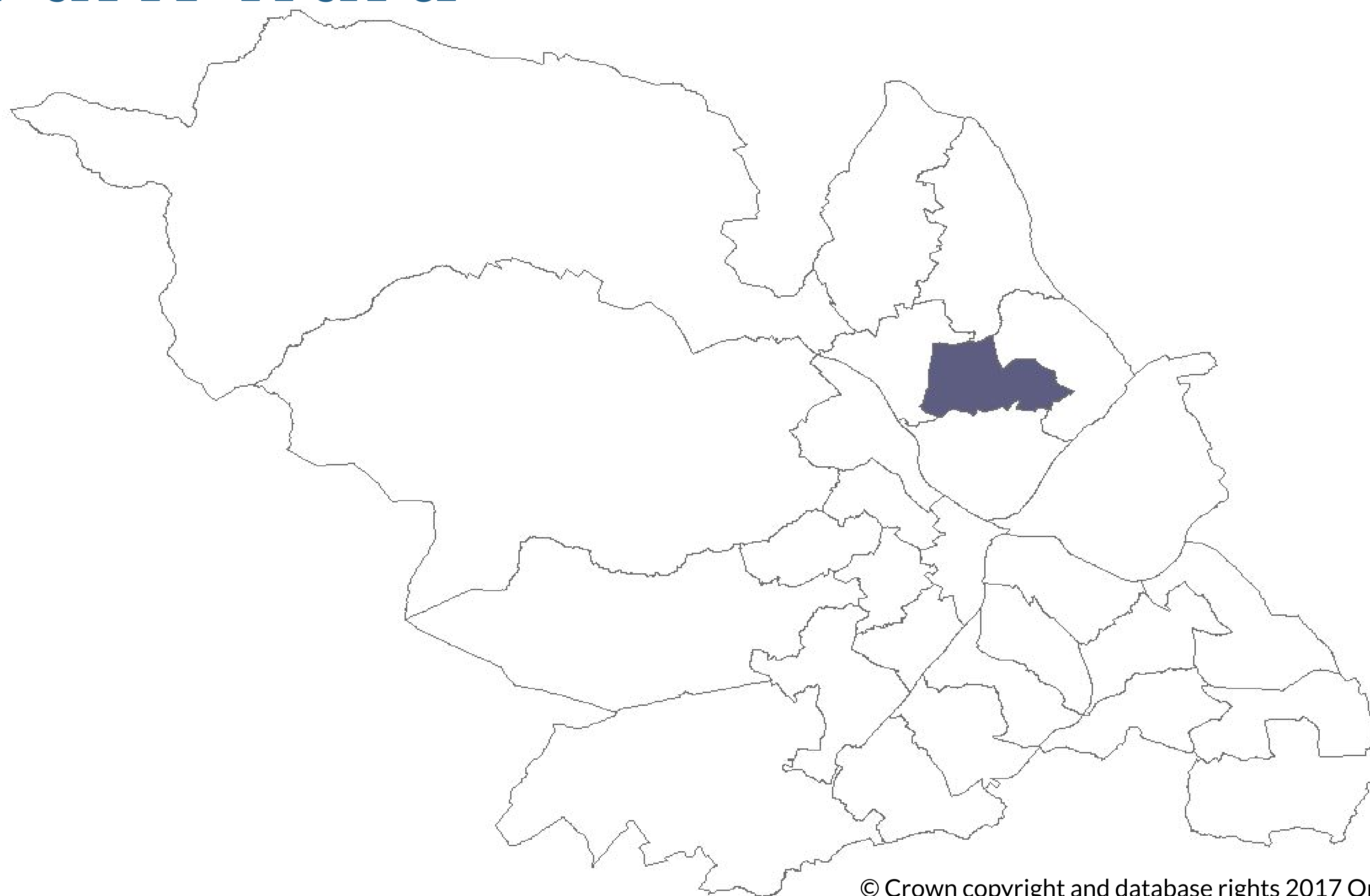


Firth Park Ward

Last updated: October 2017



© Crown copyright and database rights 2017 Ordnance Survey 100018816

Population: 21,777*

*2016 Mid-year population estimate, ONS

Neighbourhoods:

* only a very small area of this neighbourhood falls within the boundary of this ward

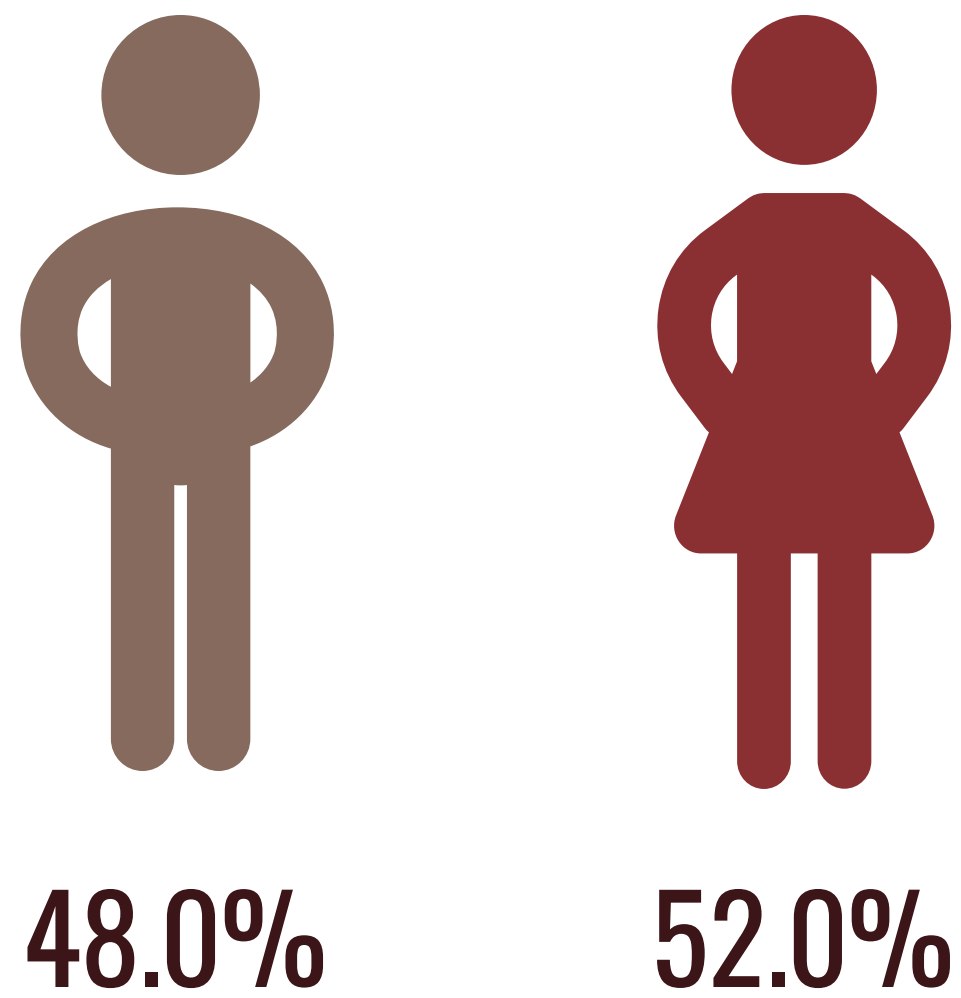
Firth Park
Flower
Longley

New Parson Cross*
Old Parson Cross
Shirecliffe*

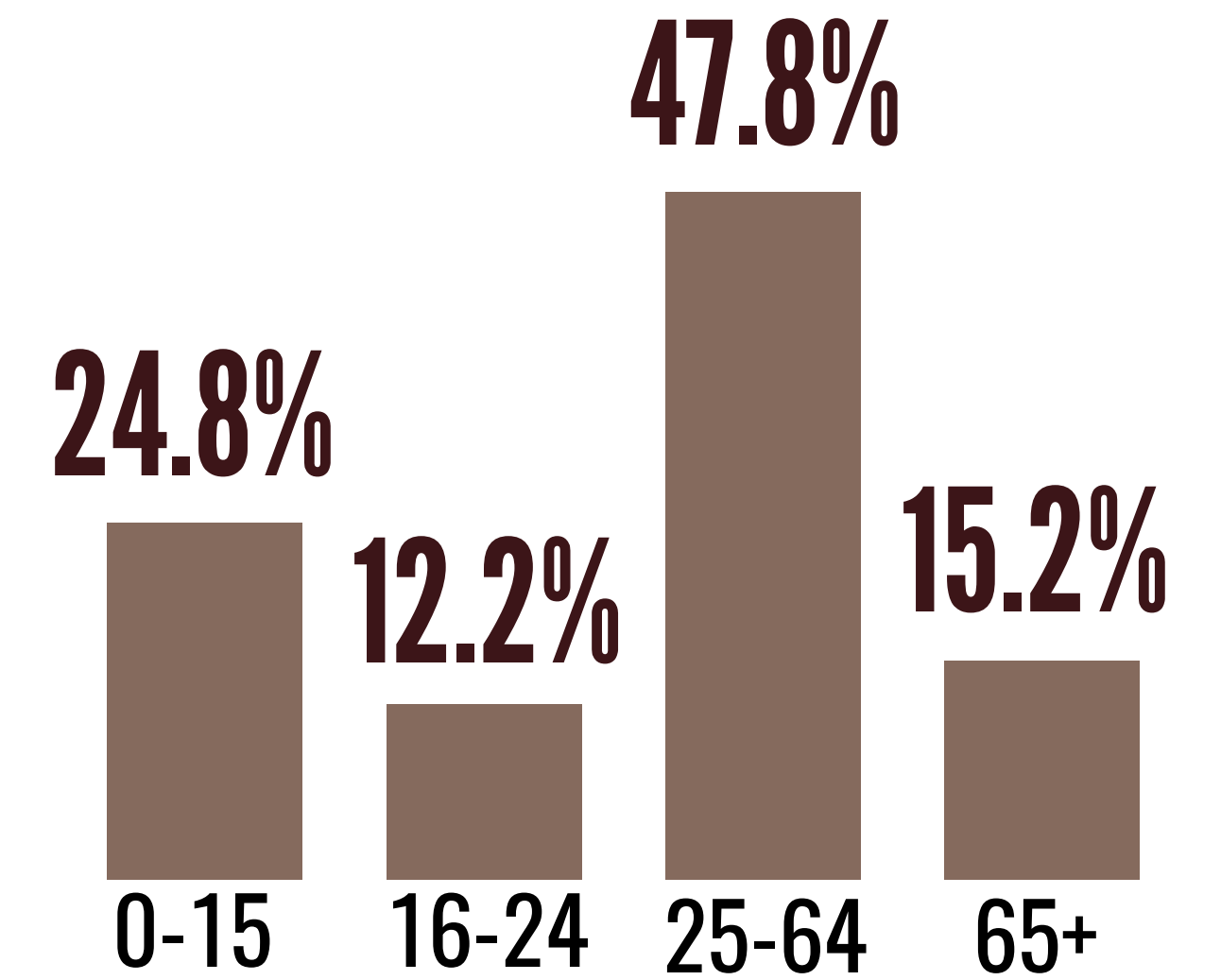
Southey Green
Stubbin / Brushes
Wincobank*

What the 2011 Census tells us about Firth Park Ward

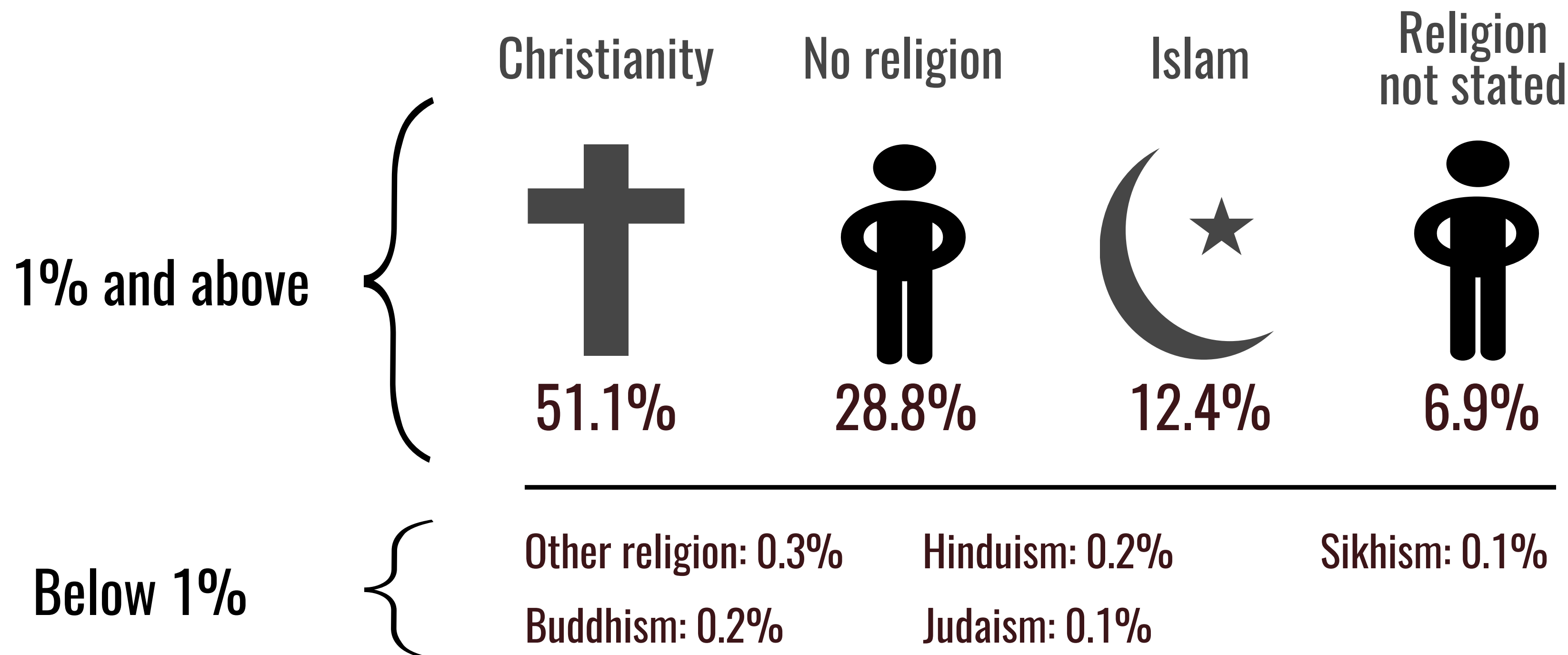
Sex



Age



Religion and belief



Ethnicity

25.1%

BME population as a percentage of the ward

Source: 2011 Census, ONS

1.7%
Of the ward's school population is Roma

Source: SCC 2017



■ British / English Only (92.5%) ■ Other UK Identity (0.7%)
■ Other Identity Only (6.8%)

0.4%

Residents born abroad who have lived in the UK for less than 2 years

4.6%

Residents born abroad who have lived in the UK for more than 10 years

Source: 2011 Census, ONS

Households

8,908 Households

2.5 Persons per household

1,253 Older people living alone

Household Composition

One person household

Couple with dependent children

Couple without dependent children

Lone parent

'Other' household

Student Household

32.8%

18.9%

18.1%

17.2%

12.9%

0.1%

Source: 2011 Census, ONS

744 Privately rented properties

256 Private lettings in 2016/17

£503 Average monthly rent in 2016/17

Source: 2011 Census, ONS

Source: SCC 2017

Economic Activity

55.1% Economically Active

44.9% Economically Inactive

Source: 2011 Census, ONS

261 Number of Higher Education students

Source: SCC 2016

Top 3 Occupations

18.9% Elementary Occupations

14.8% Caring, Leisure and Other Service

11.9% Skilled Trades

Top 3 Industries

32.7% Public Administration, Education and Health

23.8% Financial, Real Estate, Professional and Administrative

11.6% Distribution, Hotels, and Restaurants

Source: 2011 Census, ONS

Services in Firth Park

Health Services

5 Pharmacies in the ward

5 Dental practices in the ward

8 GP practices in the ward

2 Opticians in the ward

Care and Support services provided

633 Children and Young People's Multi Agency Support Team (MAST) requests for service in 2016-17

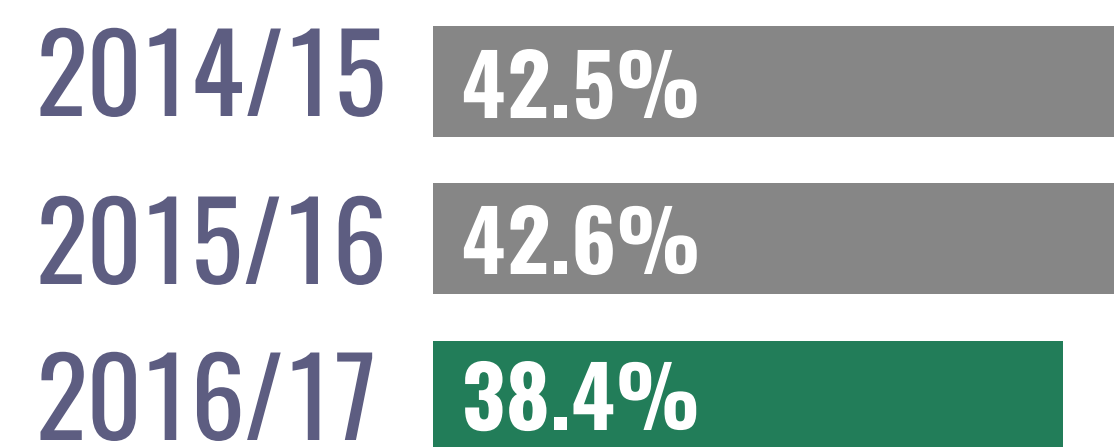
1,058 Hours of home care commissioned by SCC Adult Social Care per week

Source: SCC 2017

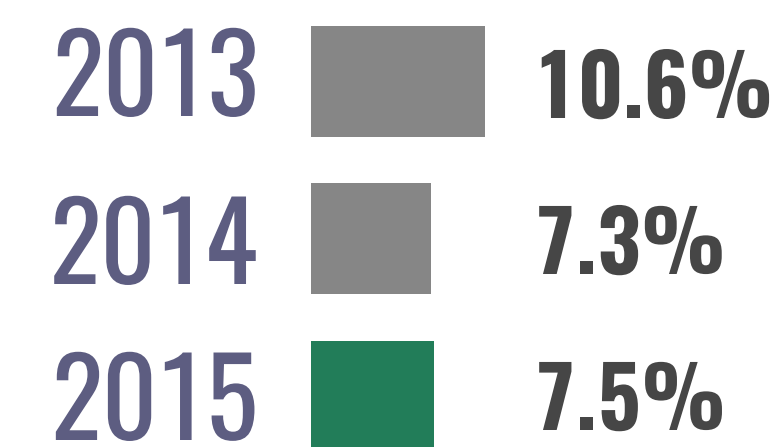
Health and Wellbeing

Maternal Health

Breastfeeding 6-8 weeks after birth



Babies born weighing less than 2.5kg



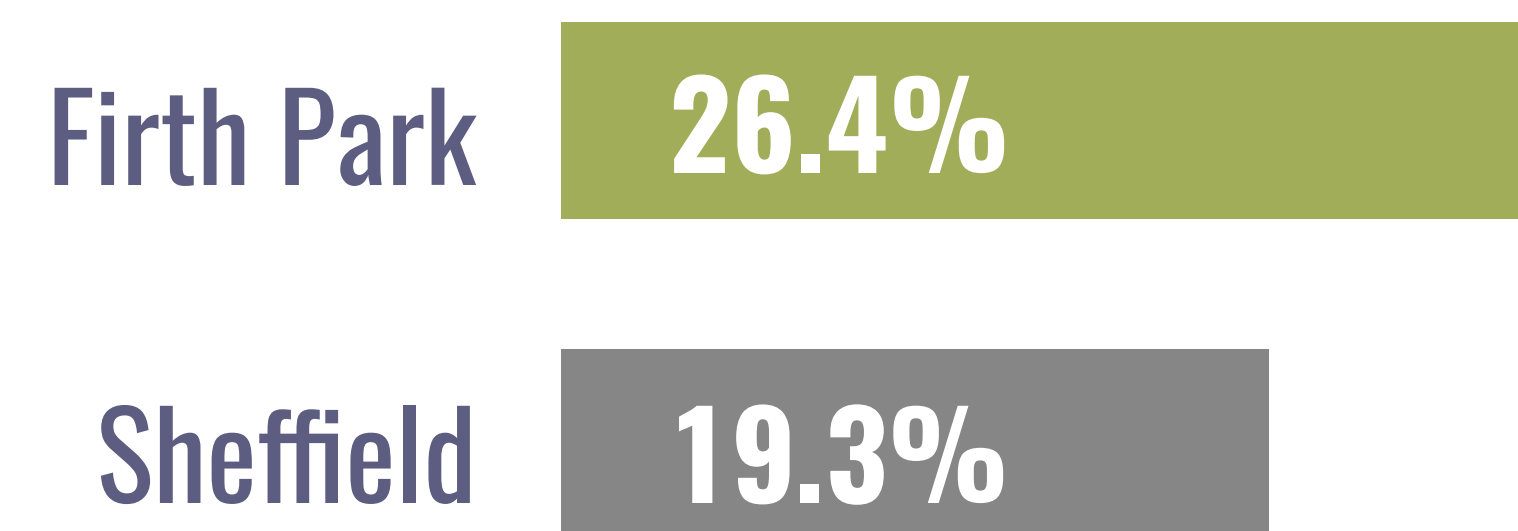
Source: SCC 2017

Childhood Obesity

Percentage of Children in Reception Year (4-5 years old) who are obese

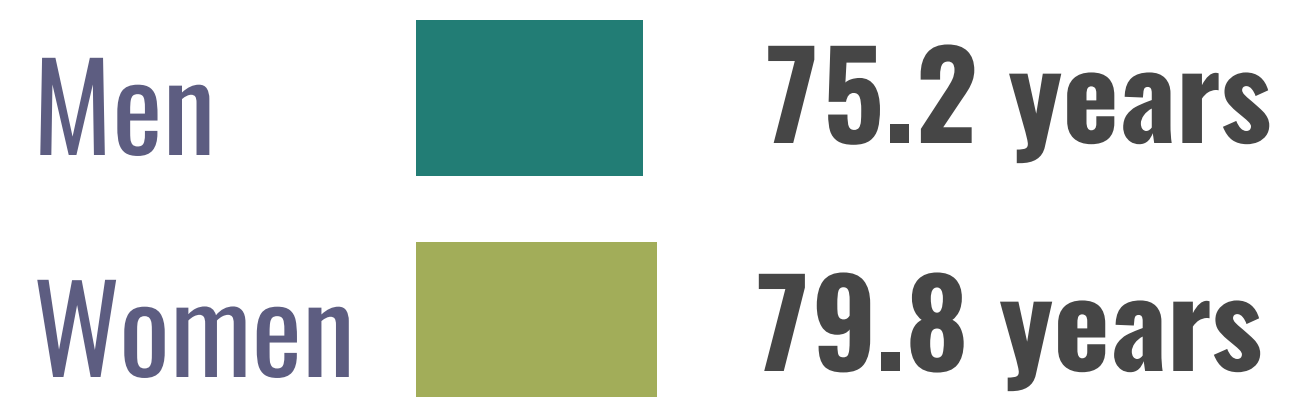


Percentage of Children in Year 6 (10-11 years old) who are obese



Source: SCC 2016

Life Expectancy (2011-15)



Deaths under 75 years of age (rate per 100,000, 2011-15)



Source: SCC 2017

Healthy Lifestyles (adults)

29.1% have smoked cigarettes in the past year

54.1% do not exercise

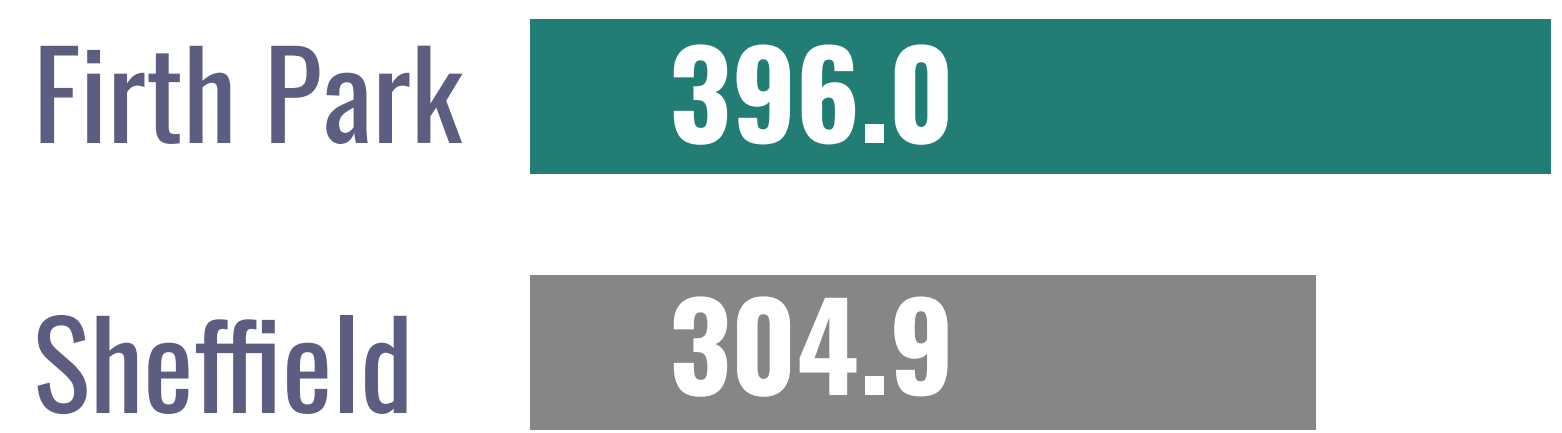
17.8% drink alcohol 2 or 3 times a week

30.0% eat 5 portions of fruit and veg a day

Source: Experian Mosaic 2015

Death rate per 100,000 people

Smoking Attributable Conditions



Alcohol Attributable Conditions



Source: SCC 2016

Deprivation and Poverty

2nd Most deprived ward in Sheffield (out of 28)

Source: Indices of Multiple Deprivation 2015

£19,571

Median Household Income

Source: Experian Mosaic 2015

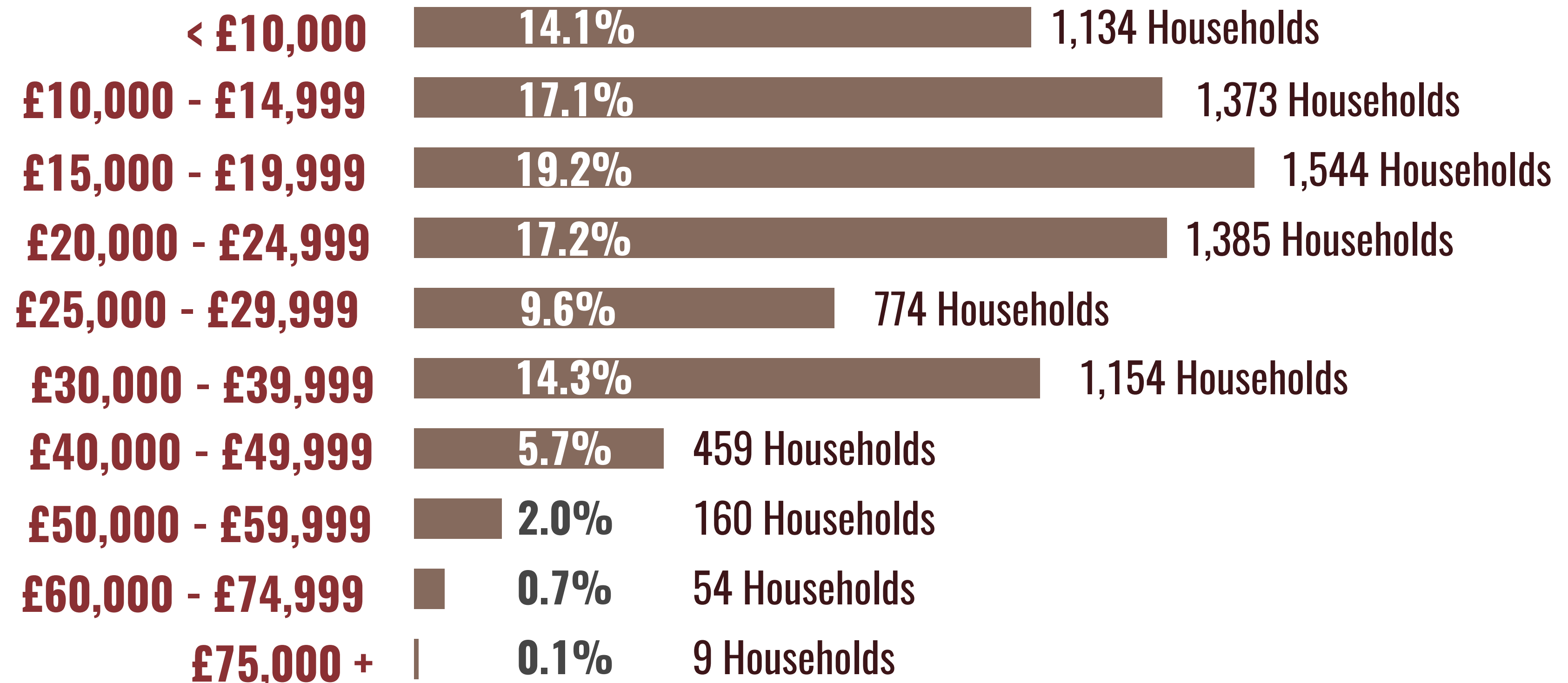
68.9% of 2 year olds in the ward are eligible for Free Early Learning

35.7%

of children receive Free School Meals

Source: SCC 2017

Household Income Bands of working age households*



* not all households in Sheffield have been captured by Experian Mosaic

Source: Experian Mosaic 2015

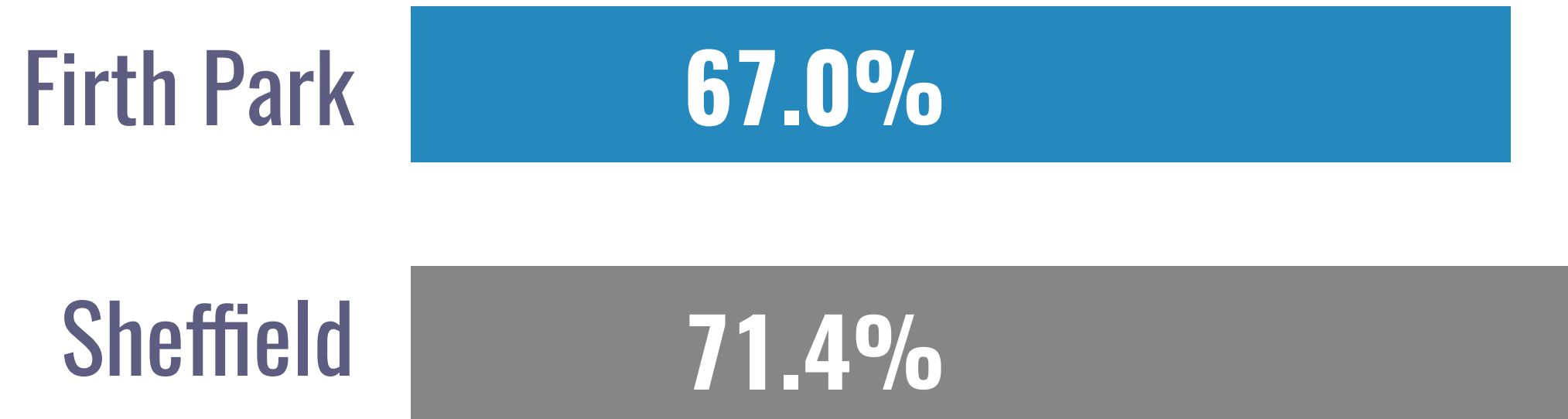
Education

97.4% Primary School Attendance in 2016 (97.4% in 2015)

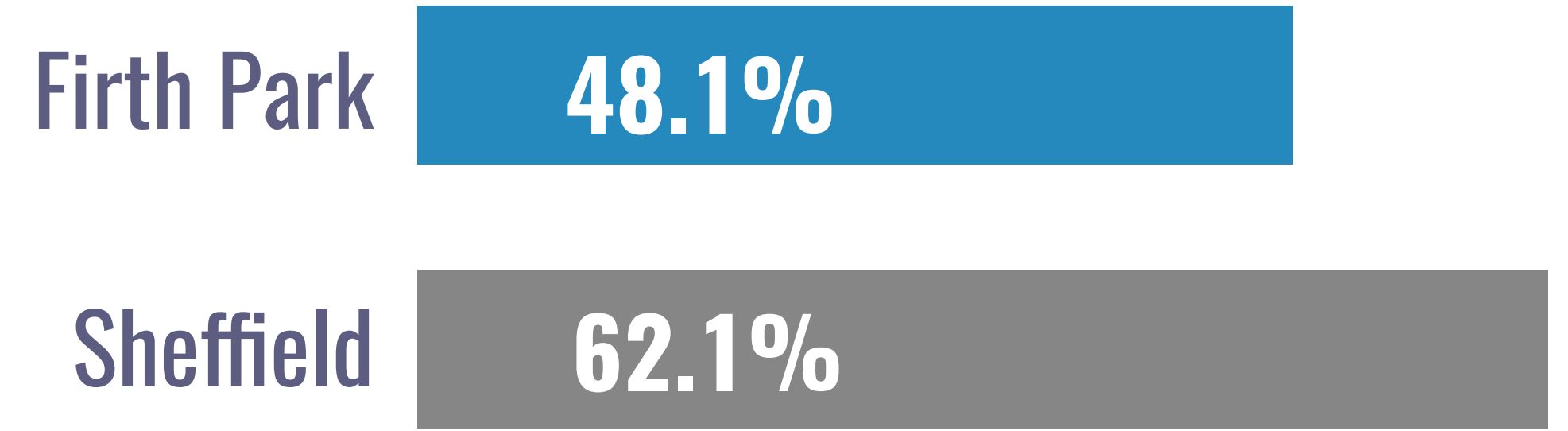
96.8% Secondary School Attendance in 2016 (96.4% in 2015)

Percentage of pupils reaching the expected standard of reading (2016)

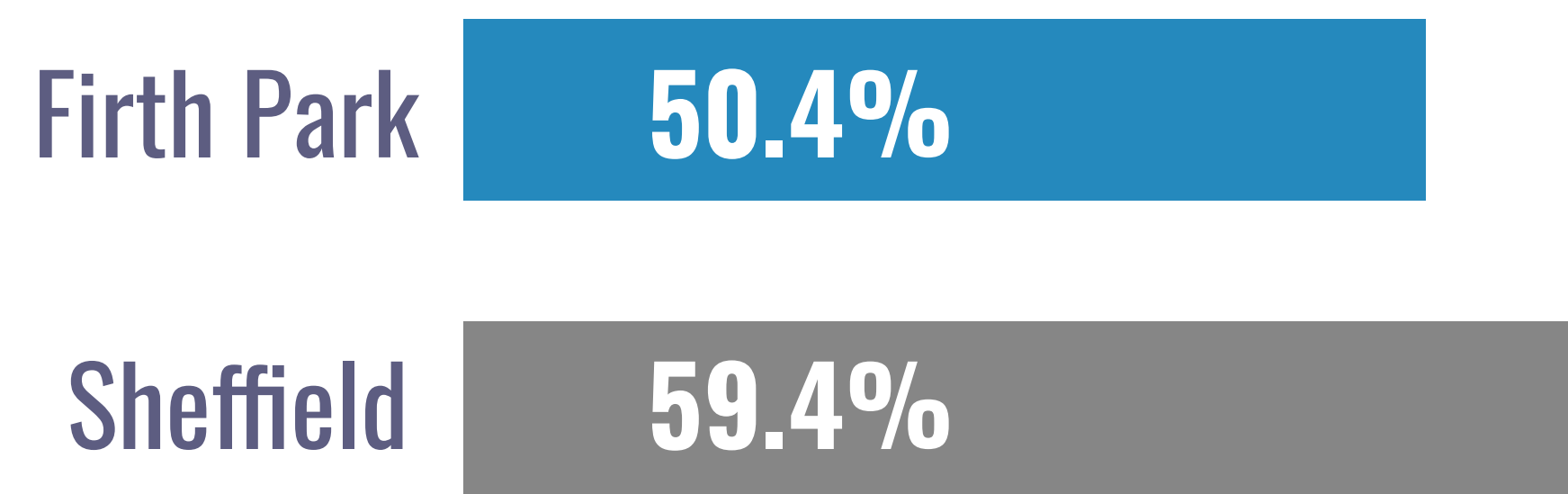
Key Stage 1



Key Stage 2



Percentage of pupils achieving grade C or above in English and Maths at Key Stage 4 (GCSE)



Source: SCC 2017

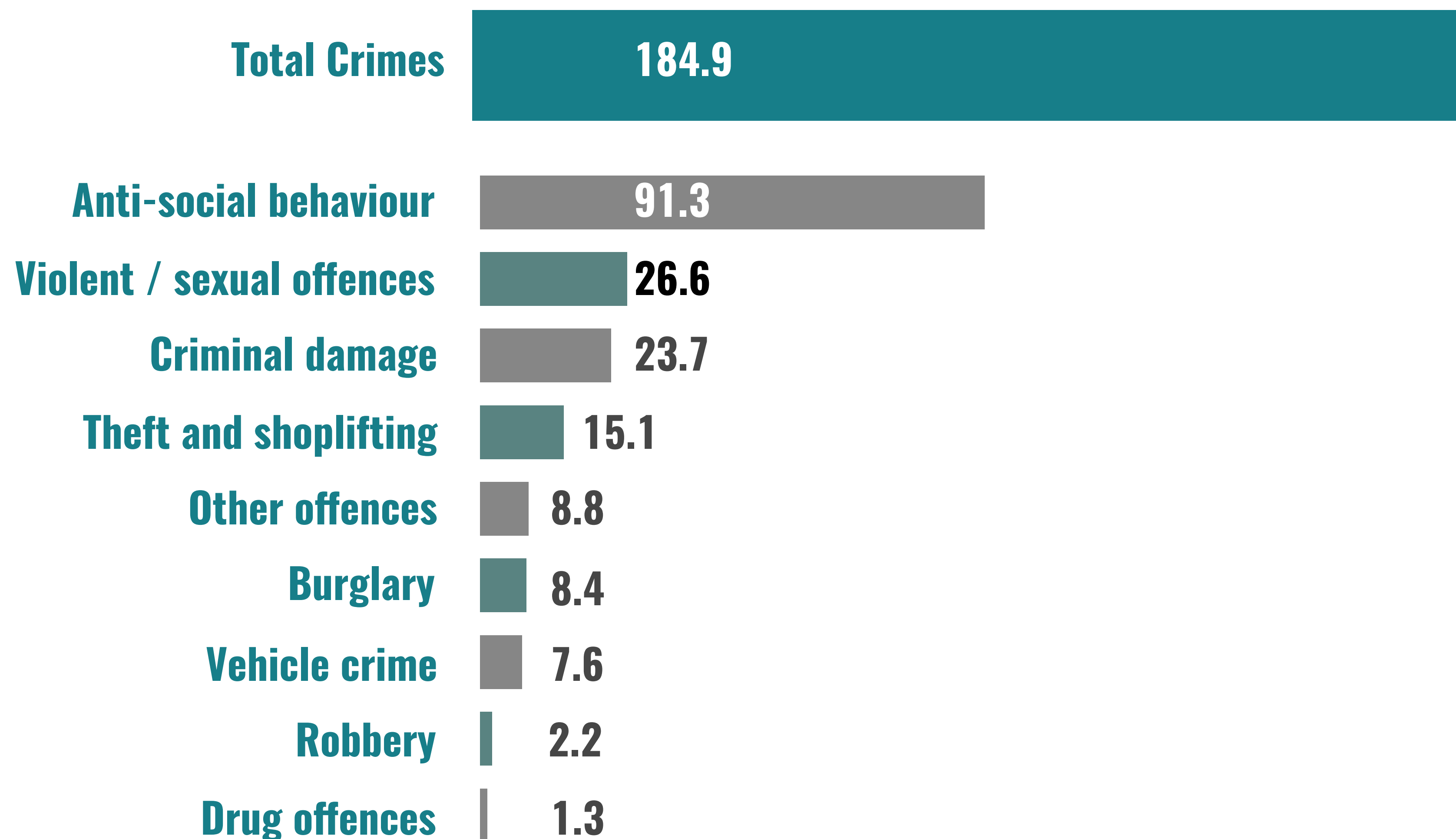
Community Safety

1 Person killed on roads in Firth Park between 2013 and 2016

19 People seriously injured on roads in Firth Park between 2013 and 2016

Source: Department for Transport 2017

2016 Crime Statistics (per 1,000 people)



Source: Police.UK 2017