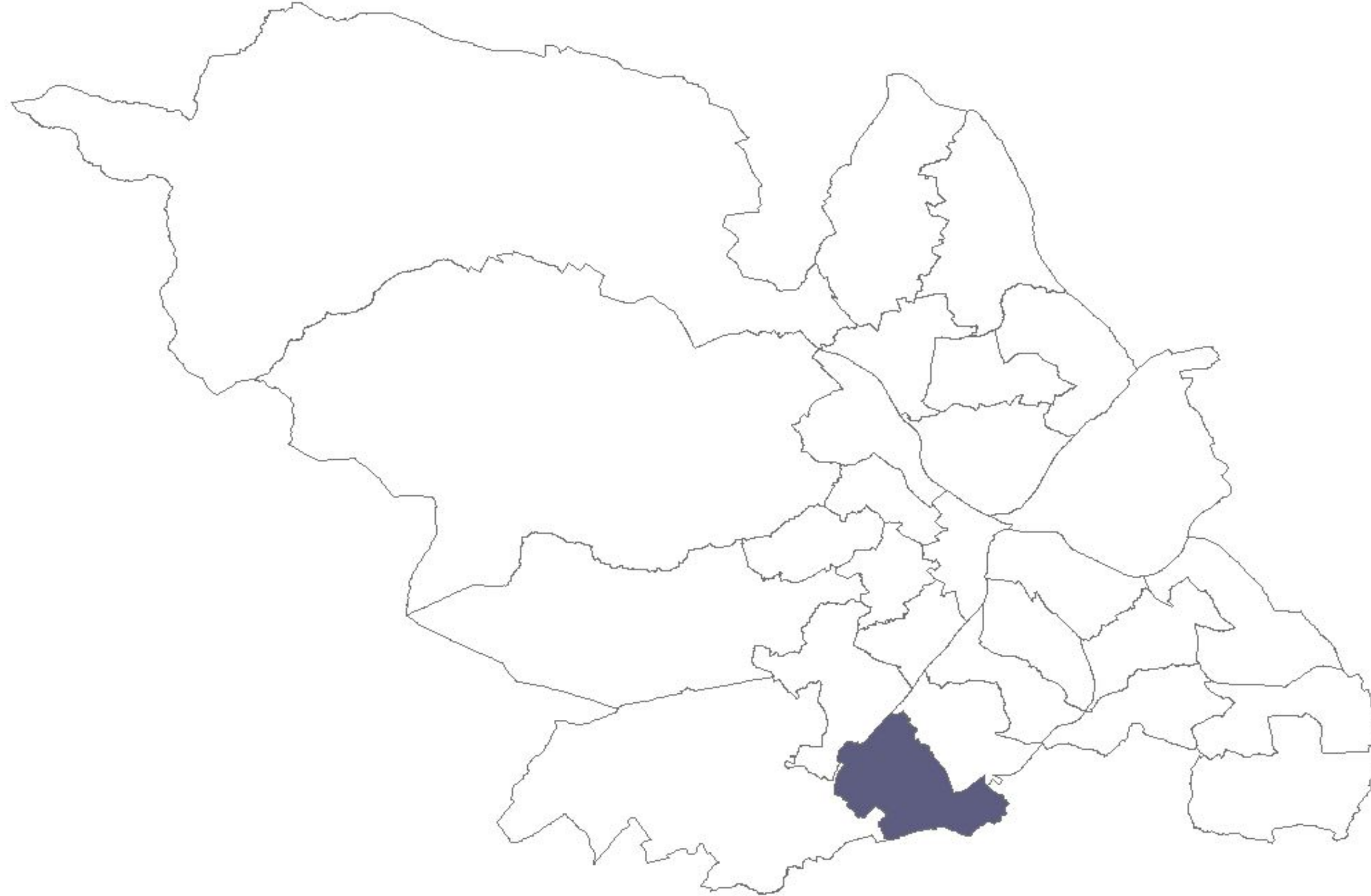


# Beauchief and Greenhill Ward

Last updated: October 2017



© Crown copyright and database rights 2017 Ordnance Survey 100018816

## Population: 19,669\*

\*2016 Mid-year population estimate, ONS

## Neighbourhoods:

\* only a very small area of this neighbourhood falls within the boundary of this ward

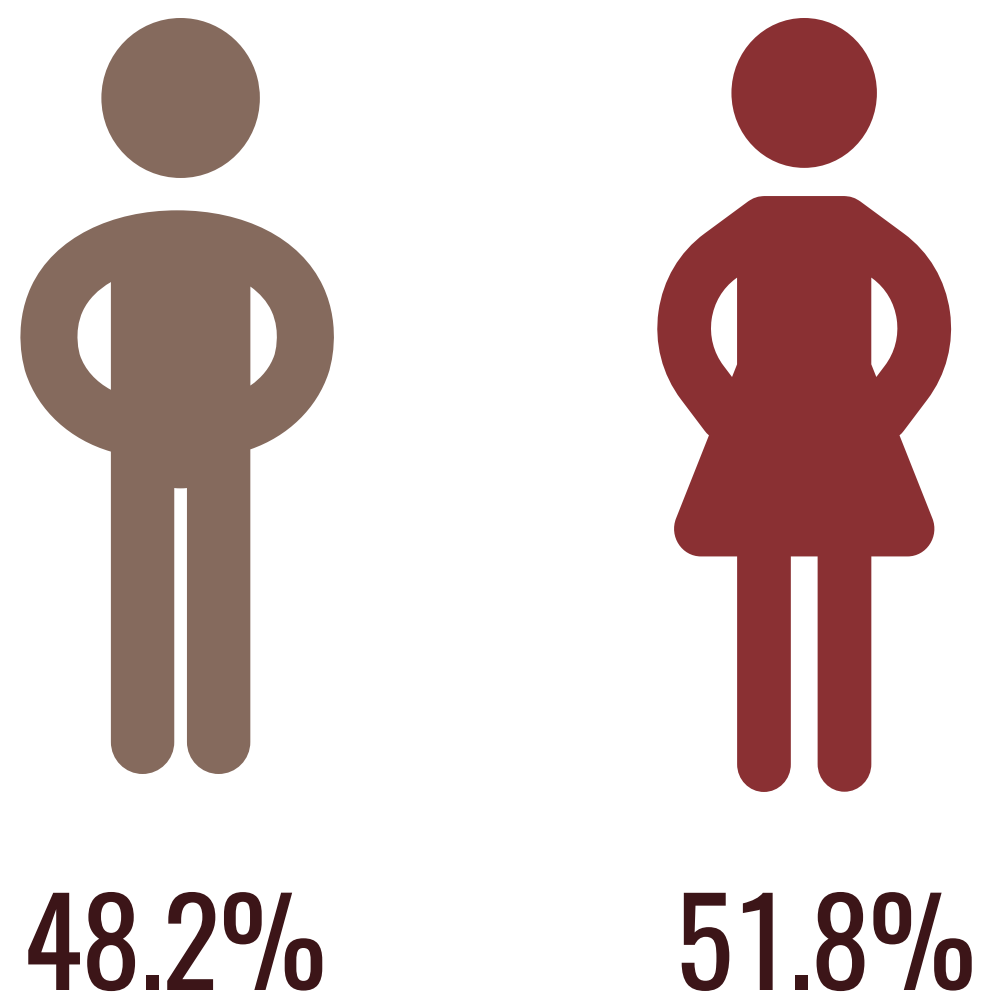
Batemoor / Jordanthorpe  
Beauchief  
Bradway\*  
Dore\*  
Greenhill

Lowedges  
Norton\*  
Whirlow / Abbeydale\*  
Woodseats\*

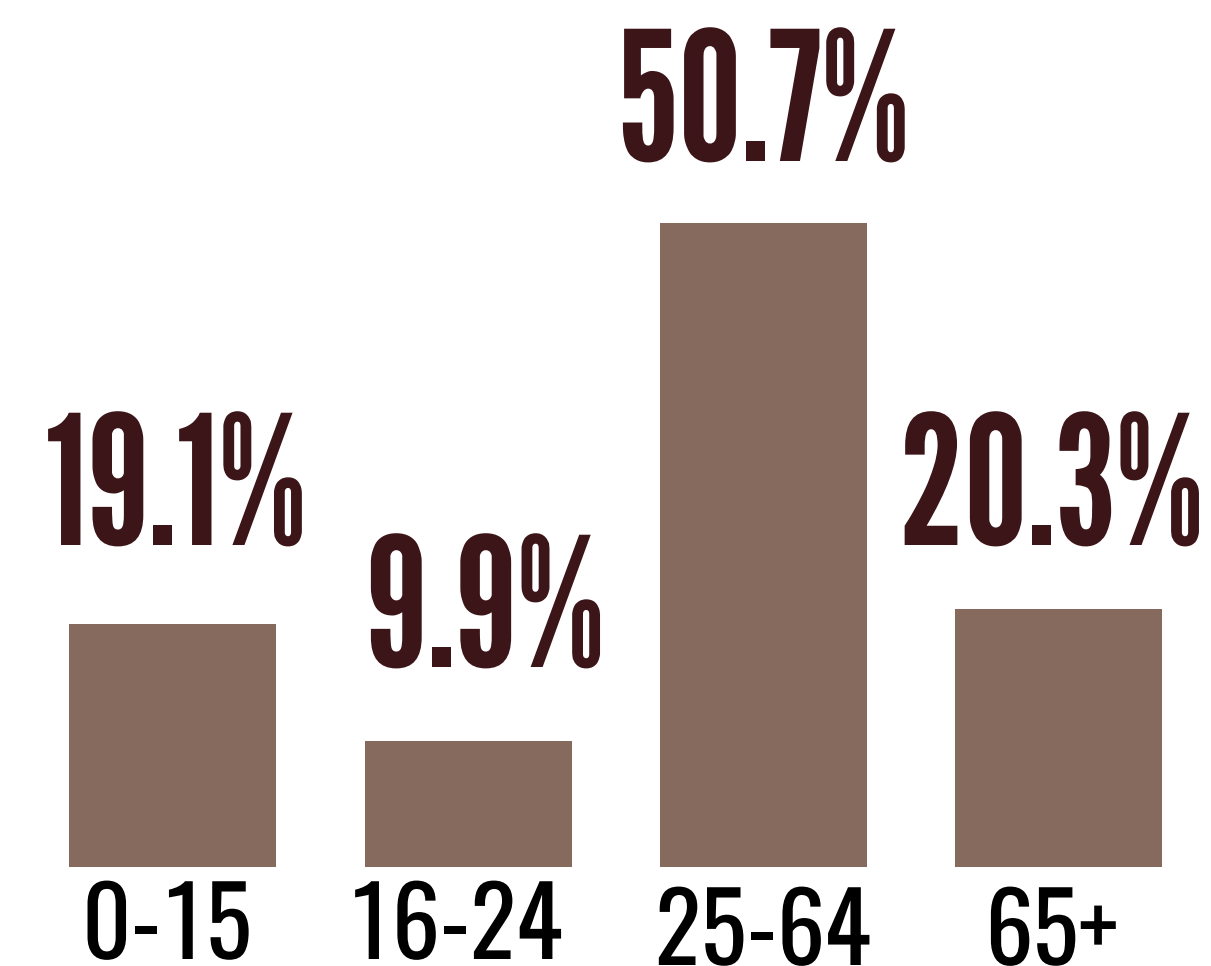
Source: SCC 2017

# What the 2011 Census tells us about Beauchief & Greenhill Ward

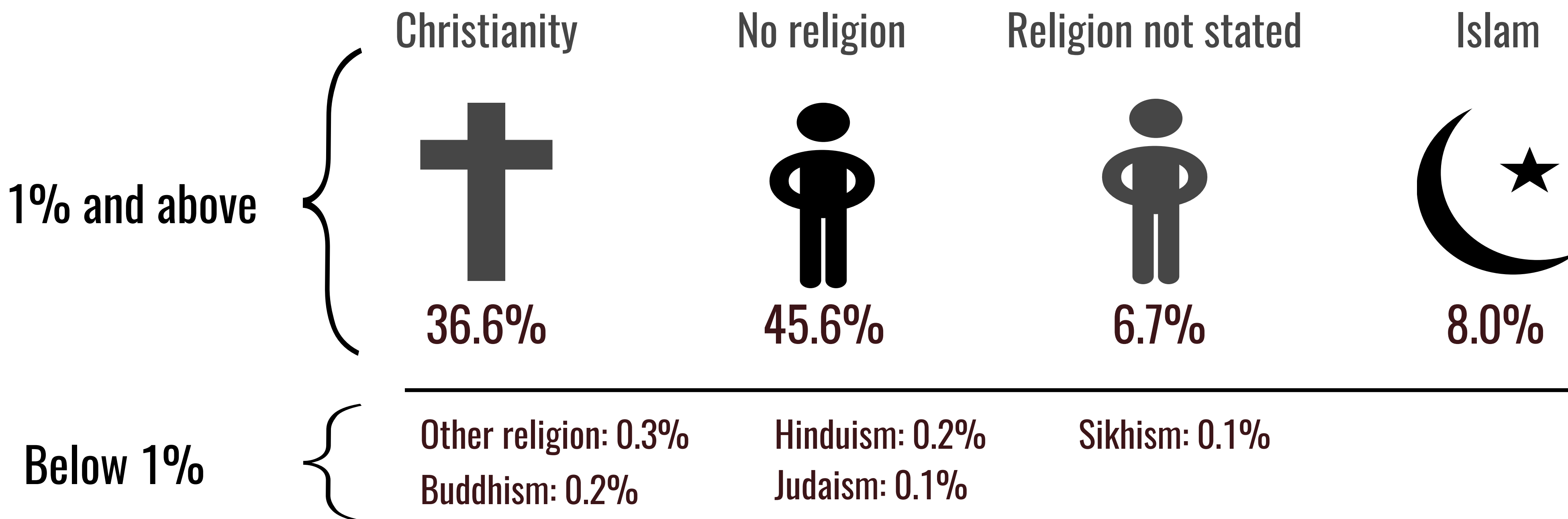
## Sex



## Age



## Religion and belief



# Ethnicity

**9.2%**

BME population as a percentage of the ward

Source: 2011 Census, ONS

**0.0%**

Of the ward's school population is Roma

Source: SCC 2017



■ British / English Only (95.6%)    ■ Other UK Identity (1.1%)  
■ Other Identity Only (3.3%)

**0.1%**

Residents born abroad who have lived in the UK for less than 2 years

**2.9%**

Residents born abroad who have lived in the UK for more than 10 years

Source: 2011 Census, ONS

# Households

**9,209** Households

**2.1** Persons per household

**1,548** Older people living alone

## Household Composition

One person household

Couple without dependent children

Couple with dependent children

'Other' household

Lone parent

Student Household

**39.2%**

**20.0%**

**16.8%**

**12.7%**

**11.2%**

**0.0%**

Source: 2011 Census, ONS

**603** Privately rented properties

Source: 2011 Census, ONS

**267** Private lettings in 2016/17

**£575** Average monthly rent in 2016/17

Source: SCC 2017

# Economic Activity

**58.1%** Economically Active

**41.9%** Economically Inactive

Source: 2011 Census, ONS

**162** Number of Higher Education students

Source: SCC 2016

## Top 3 Occupations

**16.6%** Professional Occupations

**11.9%** Administrative and Secretarial

**11.7%** Elementary Occupations

## Top 3 Industries

**33.0%** Public Administration, Education and Health

**22.8%** Distribution, Hotels, and Restaurants

**13.9%** Financial, Real Estate, Professional and Administrative

# Services in Beauchief and Greenhill

## Health Services

**3** Pharmacies in the ward

**4** GP practices in the ward

**4** Dental practices in the ward

**0** Opticians in the ward

## Care and Support services provided

**451** Children and Young People's Multi Agency Support Team (MAST) requests for service in 2016-17

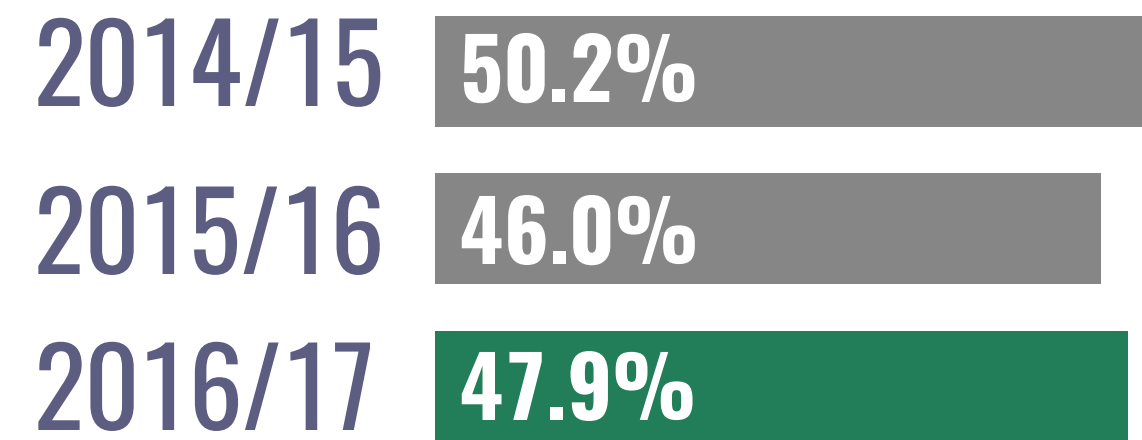
**1,198** Hours of home care commissioned by SCC Adult Social Care per week

Source: SCC 2017

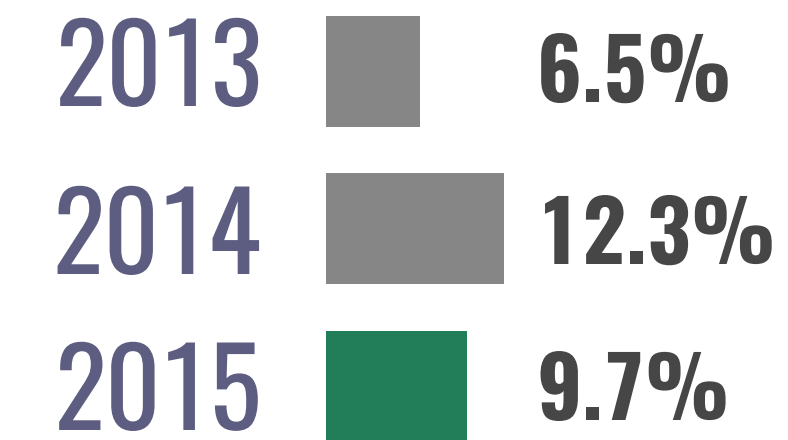
# Health and Wellbeing

## Maternal Health

### Breastfeeding 6-8 weeks after birth



### Babies born weighing less than 2.5kg



Source: SCC 2017

## Childhood Obesity

### Percentage of Children in Reception Year (4-5 years old) who are obese



### Percentage of Children in Year 6 (10-11 years old) who are obese

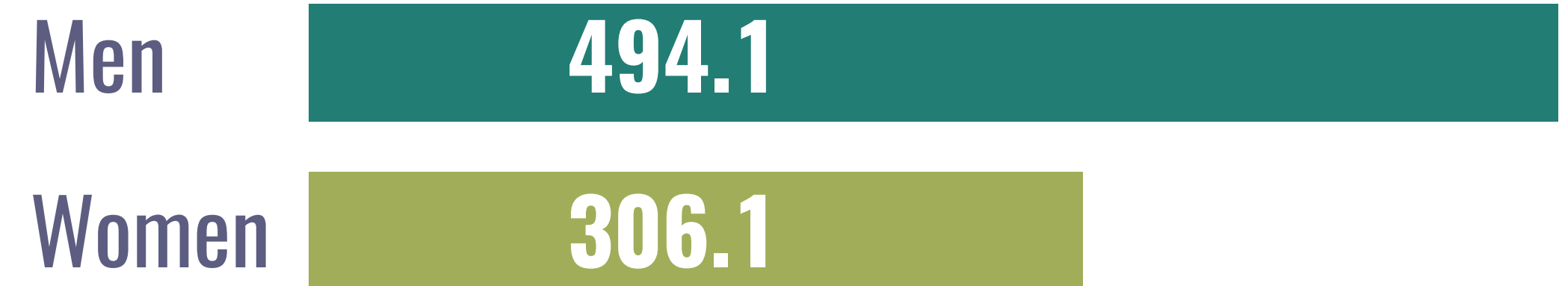


Source: SCC 2016

## Life Expectancy (2011-15)



## Deaths under 75 years old (rate per 100,000 people, 2011-15)



Source: SCC 2017

## Healthy Lifestyles (adults)

**23.6%** have smoked cigarettes in the past year

**51.6%** do not exercise

**22.1%** drink alcohol 2 or 3 times a week

**34.4%** eat 5 portions of fruit and veg a day

Source: Experian Mosaic 2015

## Death rate per 100,000 people

### Smoking Attributable Conditions



### Alcohol Attributable Conditions



Source: SCC 2016



# Deprivation and Poverty

**9th** most deprived ward in Sheffield  
(out of 28)

Source: Indices of Multiple Deprivation 2015

**£23,444**

Median Household  
Income

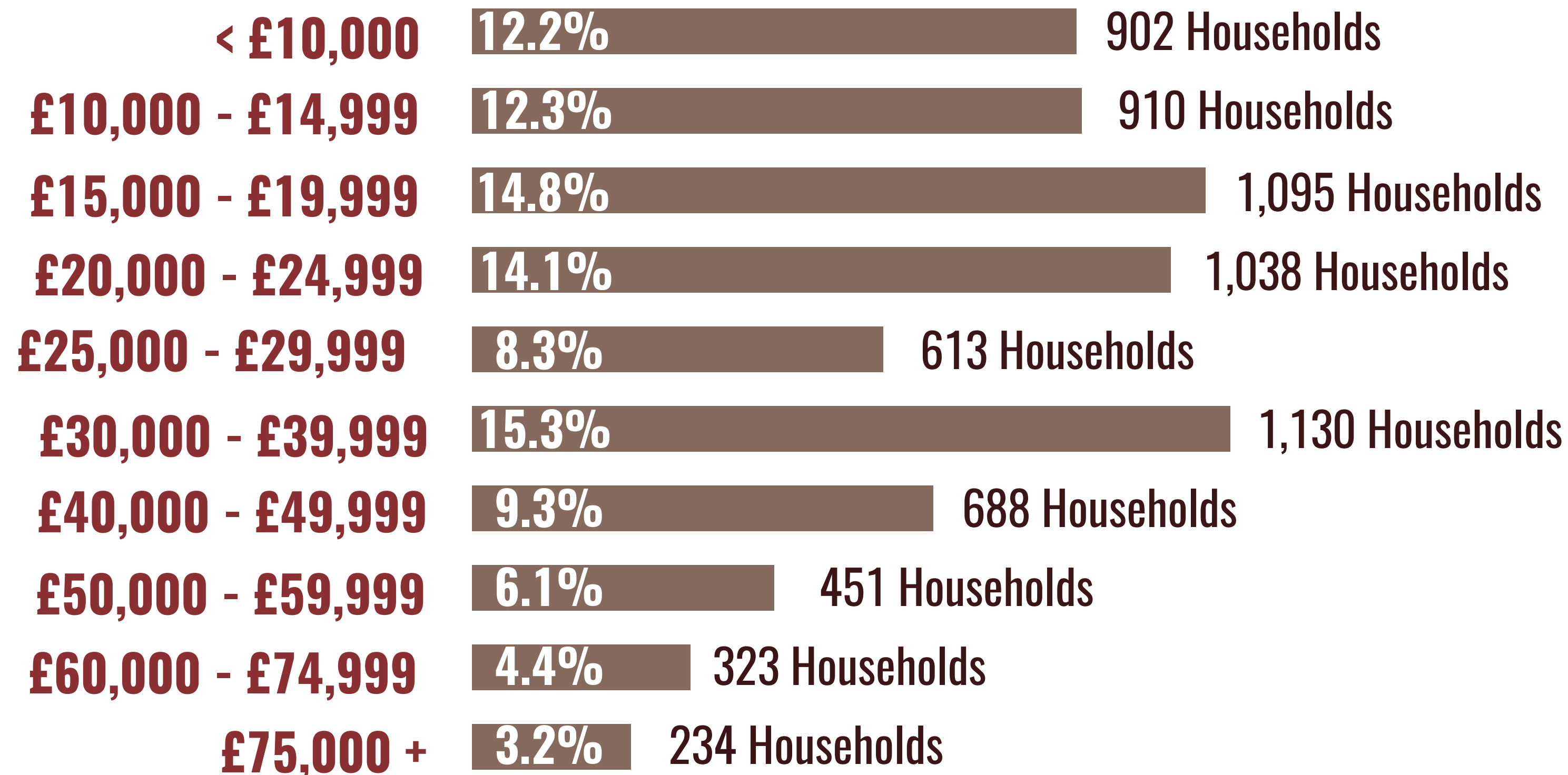
Source: Experian Mosaic 2015

**47.1%** of 2 year olds in the ward are  
eligible for Free Early Learning

**19.4%** of children receive Free  
School Meals

Source: SCC 2017

## Household Income Bands of working age households\*



\* not all households in Sheffield have been captured by Experian Mosaic

Source: Experian Mosaic 2015

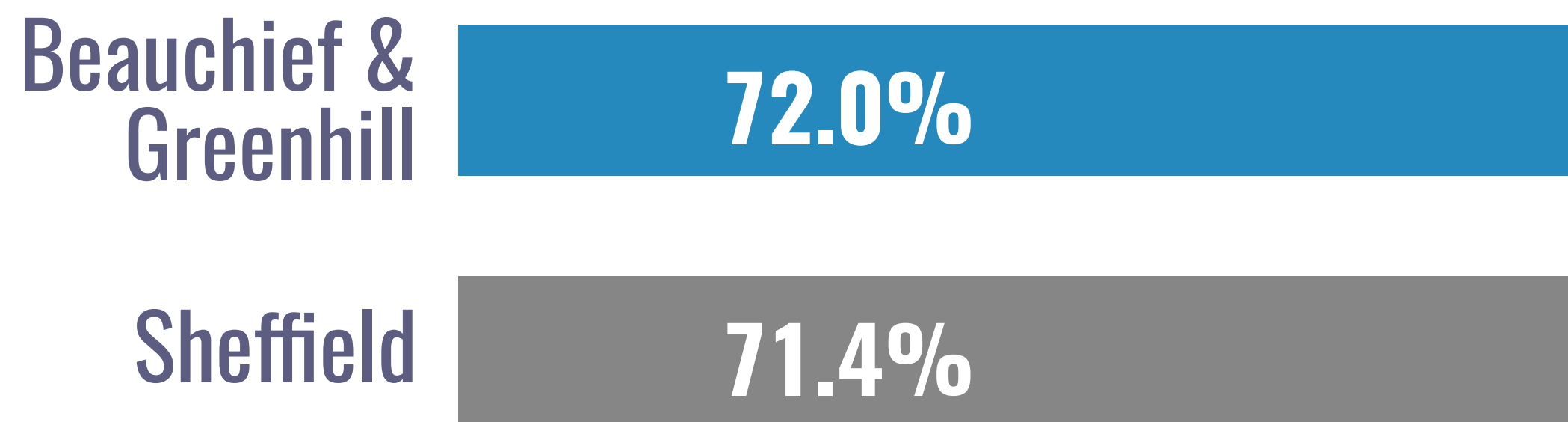
# Education

**95.2%** Primary School Attendance in 2016 (95.1% in 2015)

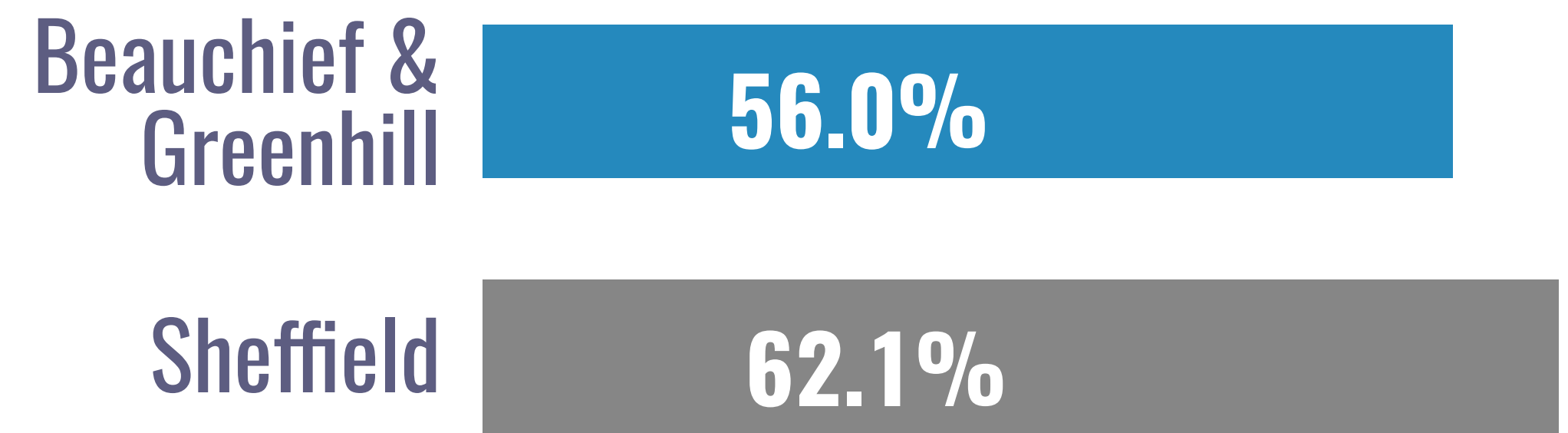
**93.5%** Secondary School Attendance in 2016 (92.9% in 2015)

## Percentage of pupils reaching the expected standard of reading (2016)

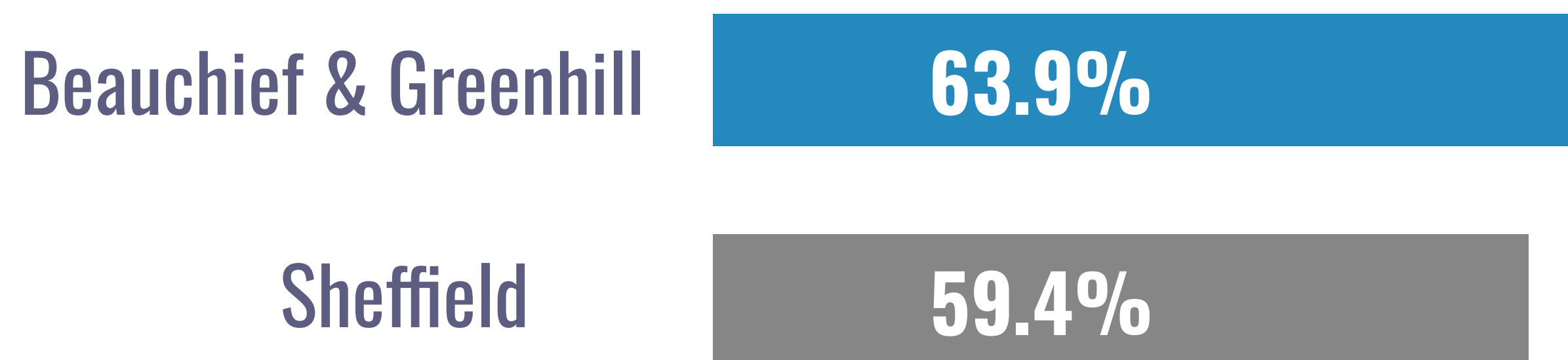
### Key Stage 1



### Key Stage 2



## Percentage of pupils achieving grade C or above in English and Maths at Key Stage 4 (GCSE)



Source: SCC 2017

# Community Safety

**1** Person killed on roads in Beauchief and Greenhill between 2013 and 2016

**13** People seriously injured on roads in Beauchief and Greenhill between 2013 and 2016

Source: Department for Transport 2017

## 2016 Crime Statistics (per 1,000 people)



Source: Police.UK 2017