

Enclosure Records at Sheffield Archives and Sheffield Local Studies



© **Sheffield Libraries Archives and Information, 2011-2012**

v. 1.2 April 2012

Front cover illustrations from left to right:

Detail from map of Dore, [1822] (*Sheffield Archives: FB Dro 37R*)

Cover of Enclosure Award for Attercliffe and Darnall, 1820 (*Sheffield Archives: CA364*)

Aerial View of Barlow area, 2000 (*Sheffield Local Studies Library: Picture Sheffield v00026*)

SHEFFIELD LIBRARIES, ARCHIVES AND INFORMATION

Enclosure Awards and Maps at Sheffield Archives

Place	Description	Reference Number	Notes
Ackworth, West Riding	Draft award, 1774	NBC/64	
Anston (North and South including Todwick), West Riding	Certified copy of award, 1768	MD5720	Copy dated 19 th cent.
Ardsley, West Riding	Draft award, c.1760	NBC/491	
	Sealed original award and map, c.1762	NBC/56	
	Copy of award, [1788]	PhC/357	Photocopy.
Arnold, Nottinghamshire	Allotments, [1783]	G (38) 1 - 5L	Available at Sheffield Local Studies Library.
Ashford and Sheldon, Derbyshire	Maps, 1767	LxC/26 - 27	Tracings - no date given.
Aston, West Riding	See Wales		

SHEFFIELD LIBRARIES, ARCHIVES AND INFORMATION

Enclosure Awards and Maps at Sheffield Archives

Place	Description	Reference Number	Notes
Attercliffe and Darnall, Sheffield	Sealed original award and maps, 1820	CA364	
	Copy award and maps, 1820	ACM/S/72	Typescript with map tracings. Dated 20 th cent.
	Map and Award, [1810 - 1812]	FC She 41L	
	Maps, [1812 - 1820]	FC She 37L - She 48S	
Badsworth, West Riding	Draft award, 1810 - 1815	NBC/65	
Barlborough, Derbyshire	Maps, c.1795	FC Bar 4L - Bar 13S	Includes maps of old enclosures and draft maps.
Barnburgh, West Riding	Copy award maps, 1912	NBC/387	Tracings dated 1912.

SHEFFIELD LIBRARIES, ARCHIVES AND INFORMATION

Enclosure Awards and Maps at Sheffield Archives

Place	Description	Reference Number	Notes
Barnsley (includes Monk Bretton)	Copy award and maps, 1779	NBC/68 - 70	
	Copy award, 1779	EM/1090	
	Award, 1779	NBC/60	
	Maps, [c.1777]	FC Sil 3S - Sil 18L, FC Roy 1S	Includes old enclosures, draft maps and allotments.
	Abstract from award	NBC/382/W12	Abstract dated 1907.
Barugh and Darton, West Riding	Extract from award, 1823	EM/640	
	Copy map, 1823	SpSt/60622	
Baslow, Bubnell, Curbar and Froggatt, Derbyshire	Map, [1823]	FC F 48L	Handwritten copy of award available at Sheffield Local Studies Library, 333.3 SST.
Beeley, Derbyshire	Extract from award, 1832	333.3 SSTQ	Available at Sheffield Local Studies Library.

SHEFFIELD LIBRARIES, ARCHIVES AND INFORMATION

Enclosure Awards and Maps at Sheffield Archives

Place	Description	Reference Number	Notes
Beighton, Derbyshire	Award and map, 1799	PR73/65a - b	
	Copy maps, 1799	FC Bei 1L - Bei 3S	Copies dated 1818.
Billingley, West Riding	Draft agreement to enclose, 1822	NBC/489	
	Agreement to enclose, 1822	NBC/55	
	Original award and map, 1831	NBC/57	
Bolsterstone, West Riding	Copy award and maps, 1782	CA/366	Copy dated [1782].

SHEFFIELD LIBRARIES, ARCHIVES AND INFORMATION

Enclosure Awards and Maps at Sheffield Archives

Place	Description	Reference Number	Notes
Bradfield, West Riding	Award and maps, 1826	SY236/P1/1 - 2	Microfilm.
	Maps, 1826	ACM/S/73	
	Extracts from award, 1826	FC/CP/27/21	
	Allotments and maps, [19 th cent]	MD528 - 536	Sketches.
	Schedule of allotments, 1817	EM/648	
Braithwell, West Riding	Draft award and copy map, [c.1850s]	NP/11a - b	Map is a photocopy.
	Agreement to enclose commons, 1855	NP/1	
Bramley, West Riding	Incomplete draft copy of award for enclosure of commons, [c.1770]	BGM/126	
	Award, 1770	MD3871	
	Extracts from award	BGM/127	Extracts dated 19 th cent.

SHEFFIELD LIBRARIES, ARCHIVES AND INFORMATION

Enclosure Awards and Maps at Sheffield Archives

Place	Description	Reference Number	Notes
Brampton Bierlow, Wath and Swinton, West Riding	Original award and maps, 1820	NBC/58	For Brampton Bierlow and Wath.
	Copy award and map, 1814	NBC/80	For Wath.
	Copy award, 1820	NBC/78	For Swinton.
	Maps relating to allotments, 1868	NBC/401	
Brampton-en-le-Morthen, West Riding	Draft award, 1773	NBC/45	
	Certified copy award, 1773	MD5717	Copy dated 19 th cent.
Brightside Bierlow, Sheffield (includes Neepsend, The Wicker, Bridgehouse, Pye Bank etc)	Award and map, 1790 - 1795	ACM/S/68	
	Draft map, [c. 1788]	FC She 52R - She 63S	Includes drafts of old enclosures, allotments and draft plan of new enclosures.
Brinsworth, West Riding	Copy award, 1814	NBC/71	
Burn, North Yorkshire	Certified copy award map, 1852	NBC/405R	

SHEFFIELD LIBRARIES, ARCHIVES AND INFORMATION

Enclosure Awards and Maps at Sheffield Archives

Place	Description	Reference Number	Notes
Chelmorton and Flagg, Derbyshire	Transcribed award and map, 1988	333.3 SST	Available at Sheffield Local Studies Library.
Coal Aston, Derbyshire	Map, 1804	FC Dro 27R	
Conisbrough, West Riding	Extracts from award, 1858	MD3697	
	Abstract, 1859	ADC/35/12	
Crookes, Sheffield	Map, [1780]	FC She 66L	
Crooks Moor [Crookesmoor], Sheffield	Draft map of allotments [1788 - 1798]	FC She 73L, FC She 108L	
Cudworth, West Riding	Award, map and book of reference, 1809	LD1021 - 1022	
	Copy award and maps, 1812	NBC/72	
Cumberworth West Riding, (includes Silkstone and Kirkbarnton), See also Silkstone.	Draft map, [1801]	FC Sil 29L	

SHEFFIELD LIBRARIES, ARCHIVES AND INFORMATION

Enclosure Awards and Maps at Sheffield Archives

Place	Description	Reference Number	Notes
Dalton, West Riding	Extracts from award, 1842 – 1844	VWM/659(a - b)	
Darfield, West Riding	Award and map, 1810	LD1071	
Dinnington, West Riding	Copy award and map, 1779	MD5718	Typescript dated 20 th cent.
Dodworth, West Riding	Survey, valuation and map, [c.1807]	SpSt/60702/1, SpSt/Plan/add3	
	Schedules of allotments, 1807	SpSt/60680/7	
	Allotments, [1700s]	NC/23	
Dore, Derbyshire	Map of ancient enclosures, c.1810 - 1820	OD/1190	
	Award and map, 1822	CA361	
	Maps, [c.1822]	FC Dro 37R, Dro 42L	FC Dro 42L is a draft.

SHEFFIELD LIBRARIES, ARCHIVES AND INFORMATION

Enclosure Awards and Maps at Sheffield Archives

Place	Description	Reference Number	Notes
Dronfield, Derbyshire	Survey and map of lands enclosed for church, 1729	PhC/431	Photocopy dated 20 th cent.
	Award and map, [1846]	PhC/431	Photocopy dated 20 th cent.
Ecclesall, Sheffield	Copy award, 1788	CA363, MD1750, SC/573	CA363 is a contemporary copy dated [1788].
	Extract from award, 1842	YWD/2051/6	
	Maps [1779 - 1780]	FC She 65L - She 73L	Includes allotments etc.

SHEFFIELD LIBRARIES, ARCHIVES AND INFORMATION

Enclosure Awards and Maps at Sheffield Archives

Place	Description	Reference Number	Notes
Ecclesfield, West Riding (includes Barnes Green, Birley Edge, Burncross, Chapeltown, Cowley, Grenofirth, Greno Woods, Mortomley, Oughtibridge Green, Shiregreen, Southey, Thorpe Common, Thundercliffe, Wadsley Bridge, Whitley and Wincobank).	Agreement to enclose open fields, 1788	MD3477	
	Award and maps, 1789	ACM/S/63	
	Maps, 1779 – [1786]	FC Ecc 4L - Ecc 23S, FC Ecc 26R, Ecc 29S - Ecc 51L	Includes drafts and allotments.
	Copy award, [1788]	ACM/S/66	No date for copy give.
	Extracts from award, [1788]	MD1798 - MD1799, MD1812, MD7082/8	
Eckington, Derbyshire (includes Spinkhill)	Copy award, 1804	ADC/78b	Copy dated 20 th cent.
	Maps, [c.1790s - 1804]	FC Eck 8L - Eck 27S, NSC/156	Includes old enclosures and draft maps.
Edingley and Halam, Nottinghamshire	Copy award, 1781	SC/574	

SHEFFIELD LIBRARIES, ARCHIVES AND INFORMATION

Enclosure Awards and Maps at Sheffield Archives

Place	Description	Reference Number	Notes
Eyam, Derbyshire	Copy award, 1812	BagC/582	
Fenwick, West Riding	Certified copy award, 1780	BFM/72	
Gleadless, Sheffield (see also Handsworth)	Maps, [1802]	FC Han 8L	
Greasbrough, West Riding	Copy award	WWM/Phot/19	Copy dated 20 th cent.
Grimesthorpe Village, West Riding	Map, [1788]	FC She 54S	
Hallam (Upper and Nether), (Upper Hallam includes Bell Hags, Burnt Stones, Crosspool, Carsick Hill Road, Crimicar Lane, Endcliffe, Fulwood, Nether Green and Stumperlowe, Ranmoor, Redmires, etc. and Nether Hallam includes Endcliffe, Walkley, Uppertorpe etc.)	Award and maps, 1805	ACM/S/70	
	Maps, c.1805	BagC/298	
	Extract	MD4058/5	Extract dated 1828.
	Maps, [c.1791, c1805]	FC She 100L - FC She 132L	Includes drafts, copies, old enclosures and allotments.

SHEFFIELD LIBRARIES, ARCHIVES AND INFORMATION

Enclosure Awards and Maps at Sheffield Archives

Place	Description	Reference Number	Notes
Handsworth, West Riding (includes Intake and Gleadless)	Original award and maps, 1805	ACM/S/69	
	Maps, [1796 – 1802]	FC Han 3S - 13S	Includes allotments, old enclosures and drafts.
	Copy maps, 1805	CA370	
	Copy award, 1805	SY317/X1/2	Typescript copy dated 1928.
Hatfield, Thorne, Fishlake and Stainforth, West Riding	Award and copy map, 1825	A151	Microfilm.
	Extract from award, 1825	GD/135	Extract dated [19 th cent].
	Extracts of allotments, [19 th cent]	NBC/84, EM/641, MD5722	
Hathersage (includes Derwent, Stanage, Upper Padley), Derbyshire	Copy award, [c.1800s]	BroC/19, PhC/363	PhC/363 is a photocopy.
	Extracts from award	CamD/95	Extracts dated [1870].
	Maps, [1809 - 1923]	FC Hath 3S, FC Hath 7S, FC Hath 11L - Hath 15L	Includes copies and maps of old enclosures.

SHEFFIELD LIBRARIES, ARCHIVES AND INFORMATION

Enclosure Awards and Maps at Sheffield Archives

Place	Description	Reference Number	Notes
Heeley, Sheffield	Award and maps, 1805	ACM/S/70	
	Maps, [1791]	FC She 98R - FC She 99S	
Hemsworth, Sheffield (see also Norton)	Maps, [c.1803 - 1808]	WWM/F/69/C, FC Nort 2S	WWM/F/69/C is available on microfilm, WWM Mf 46.
	Plan of allotments, c.1810	NBC/413	
Hope, Derbyshire	Extract from award, 1819	BM/40	
Hoyland, West Riding	Original award, 1799	NBC/59	
	Maps, [1794 - 1797]	FC Wath 14L - Wath 30S	Includes drafts and copies.
	Survey of allotments, 1765	VWM/508	
Hunshelf, West Riding	Award of boundaries of common, 1756	NBC/73	
	Award and map, 1792/3	SC/519 - 521	

SHEFFIELD LIBRARIES, ARCHIVES AND INFORMATION

Enclosure Awards and Maps at Sheffield Archives

Place	Description	Reference Number	Notes
Ingbirchworth, West Riding	Maps, [1801 - 1802]	FC Pen 14R - Pen 17L	Includes drafts.
Kellington, West Riding	Copy may, [1774]	NP/271	Contemporary copy.
Kimberworth, West Riding (see also Wentworth)	Maps, [c.1800s]	ACM/maps/Rot/106, MD7976, FC Rot 26S - Rot 40S, FC Rot 89L - 90S	Includes tracings.
Kirk Smeaton, West Riding	Copy award and tracing on map, 1811	NBC/74	
Langsett, West Riding	Maps, 1807 - 1812	FC Pen 19 - Pen 28S	Includes drafts.
Laughton-en-le-Morthen, West Riding	Award, [1771]	PR114/49	
	Copy award and map, [c.1769 - 1770]	MD5719	Copy dated 19 th cent.
	Maps, [c.1770]	LD1096/1 - 3, LD2458/1	Mostly 20 th cent copies except LD1096/1 which is a draft map.
Litton, Derbyshire	Copy award, [19 th cent]	MD6801/2	Photocopy dated 20 th cent.

SHEFFIELD LIBRARIES, ARCHIVES AND INFORMATION

Enclosure Awards and Maps at Sheffield Archives

Place	Description	Reference Number	Notes
Loxley Chase and Wadsley, West Riding	Award and map, 1789	ACM/S/64	
	Copy award and map, 1789	ACM/S/65, 67	No date for copies given.
	Extract from award, [1784]	EM/652	
	Copy award and map, 1789	CA529/133	Copy dated 1945.
	Maps, [1783 – 1789]	FC Ecc 140R, Ecc 142L - 146L	FC Ecc 140R is a draft award map.
Marr Moor and Marr Brand, Doncaster	Agreement and map, 1757	CD/345/1 - 2	
Midhope, West Riding	Copy award	CA529/134	Copy dated 1950.
Norton, Derbyshire (see also Hemsworth)	Map of old enclosures, [1803 - 1808]	FC Nort 2S	
	Award and map, 1815	CA365	
	Copy of award, [19 th cent.]	NSC/127	Copy dated 19 th cent. Available on aperture card.

SHEFFIELD LIBRARIES, ARCHIVES AND INFORMATION

Enclosure Awards and Maps at Sheffield Archives

Place	Description	Reference Number	Notes
	Allotments, [c.1814]	FC MB/281	
Orgreave, West Riding	Copy award and map, 1810	ACM/S/71, NBC/75	
	Copy map, [1816]	FC Rot 82S	Contemporary copy made from award map.
Oxspring, West Riding (includes Storrs)	Maps, [1785 – 1792]	FC Bra 128L - 130L	Includes allotments and copies.
Penistone, West Riding	Award and map, 1826	NBC/61	
Rawmarsh, West Riding	Copy award and map, 1781	PR80/216	Copy dated 19 th cent. A printed copy of parish award and map is available at Sheffield Local Studies Library, 346.1 SQ
	Maps, [c.1780] - 1845	LD 2460/1 - 3	Copies.
Royston, West Riding	Copy award, 1773	NBC/77	

SHEFFIELD LIBRARIES, ARCHIVES AND INFORMATION

Enclosure Awards and Maps at Sheffield Archives

Place	Description	Reference Number	Notes
Sheffield, (includes Dungworth and Stannington)	Award and maps, 1805	ACM/S/70	
	Map, [1788]	FC She 2R	Old enclosures.
	Copy award and maps, 1805	CA529/131	Copy dated 1945.
	Extracts from award, 1785 - c.1847	ACM/SP/55, MD5182 - 5184	
	Maps describing all the inclosures in the township of Sheffield ... [1788]	JC1772	
Silkstone, Hoylandswaine and Cawthorne, West Riding (see also Cumberworth)	Copy of part of award	CR/624	Copy dated [19 th cent.]
	Extract of award, [1809]	LD1364	
South Normanton, Derbyshire	Extract from award, [c.1800]	BarD/780	
Stoney Middleton, Derbyshire	Extract from award, 1784	BagC/3436	Extract dated [20 th cent.]
Swinton	See Brampton Bierlow		
Thorpe Hesley	See Wentworth		

SHEFFIELD LIBRARIES, ARCHIVES AND INFORMATION

Enclosure Awards and Maps at Sheffield Archives

Place	Description	Reference Number	Notes
Thorpe Marsh (Thorpe in Balne), West Riding	Award and map, 1768	LD1122	
Thorpe Salvin, West Riding	Extract from award, 1823	SY150/Z6/1	Extract dated 1867.
Thurgoland, West Riding	Extract from award, c.1815	WhM/61	
	Survey of old enclosure, [c.1800s]	SpSt/60680/9	
Thurnscoe, West Riding	Copy draft award, 1833	NBC/79	
Totley, Derbyshire	Award and map, 1842	CA362	
	Maps, 1842	PhC/391, PhC/309	PhC/309 and PhC/391 are photocopies.
	Copy book of reference, [1843]	MD3981	
Ulley, West Riding	Certified copy of award and map, 1800	LD2457/2 - 3	Copy dated 1923.
Wadsley, Ecclesfield	See Loxley		

SHEFFIELD LIBRARIES, ARCHIVES AND INFORMATION

Enclosure Awards and Maps at Sheffield Archives

Place	Description	Reference Number	Notes
Wadsworth, West Riding	Award and map, 1767	A185 - 186	Microfilm.
Wales, West Riding	Certified copy award and map, 1768	MD5716	Copy dated 19 th cent.
Walton, Derbyshire	Map, [c.19 th cent]	FC Ches 26S	
Wath-upon- Dearne, West Riding, (see also Brampton Bierlow)	Draft and copy maps, 1814	NBC/430 - 431.	Microfilm available at A288.
Wentworth, West Riding (see also Kimberworth)	Draft awards, c.1808	NBC/712 - 714	
	Original award and maps, 1821	NBC/62	
Wheston, Derbyshire	Map, [c.19 th cent]	FC Tid 10L	
Whiston, West Riding	Award, 1816	PR37/16	
	Maps, [1817]	FC Whis 6L - 7L	FC Whis 7L is a draft.
Whitwell, Derbyshire	Maps, 1814	FC Whit 7L - 8L	FC Whit 2s – 5s show old enclosures. FC Whit 8L is a draft.

SHEFFIELD LIBRARIES, ARCHIVES AND INFORMATION

Enclosure Awards and Maps at Sheffield Archives

Place	Description	Reference Number	Notes
Wickersley, West Riding	Reconstructed map, 1817	MD6328	Dated 1975.
Wisewood, Sheffield	Copy award and map, [1819]	CA368, CA529/132, SC/572	
	Maps, [c.1813]	FC Ecc 187L	
Wombwell, West Riding	Copy award, 1767	NBC/81	
Wormhill, Derbyshire	Extracts from award	BagC/3420	Extracts dated [19 th cent].
Worsbrough, West Riding	Original award and maps, 1826	NBC/63	
	Copy award, 1826	EM/639	
	Extracts and maps, c.1826 - 1870	EM/305, NBC/715	
Wortley, West Riding	Copy award, 1819	CA529/130	Copy dated 1948.

SHEFFIELD LIBRARIES, ARCHIVES AND INFORMATION

Enclosure Awards and Maps at Sheffield Archives

Related Material Available

The Fairbank Collection is a large collection of papers relating to the Fairbank family of surveyors, Sheffield. Additional material relating to enclosures such as correspondence, accounts, bills of parliament and sketches can be found by searching the index to the collection. This index is available to be searched at Sheffield Archives (Ref. FC).

Various other contemporary papers relating to the enclosure movement in Sheffield can be found by searching the index cards available at Sheffield Archives under place names and terms such as 'enclosure'.

Local newspapers often carried reports of enclosures and notices of meetings, etc. The Sheffield Iris (from 1794) and other titles are available at Sheffield Local Studies Library.

Copies of Acts of Parliament, 1818 – 1941 relating to the enclosure movement for various areas

(Sheffield Local Studies Library: 346.1 SQ)

'Allotments and awards under the Garforth enclosure award' (in Miscellany, Vol.11, parts 1-2)

(Sheffield Central Library Store: 942.74)

Addy, John, *The Agrarian Revolution*, (Seminar Studies in History, 1972)

Sheffield Local Studies Library: 333.3 SST)

Carolus, Paulus, *Some Forgotten Facts in the History of Sheffield*, (1907)

(Sheffield Archives: PAU/LOCAL and Sheffield Local Studies Library: 942.74 S)

Carolus, Paulus, Unpublished pages relating to the manor and parish of Ecclesall including the enclosure of the common and waste lands there, (1927)

(Sheffield Local Studies Library: 942.74 S, Sheffield Central Library Store: 942.821, Highfield Library, Woodseats Library and Greenhill Library: 942.741)

English, Barbara, *Yorkshire Enclosure Awards*, (University of Hull, 1985)

(Sheffield Archives: ENG/MAP and Sheffield Reference and Information Library: 333.76 SQ)

English, Barbara (ed), *Handlist of West Riding enclosure awards* (National Register of Archives: West Riding (Northern Section) Committee and South Yorkshire Committee, 1965)

(Sheffield Local Studies Library: 333.3 S)

SHEFFIELD LIBRARIES, ARCHIVES AND INFORMATION

Enclosure Awards and Maps at Sheffield Archives

Eyre, R.S., 'The Upward Limit of Enclosure on the East Moor of North Derbyshire' (in *Transactions and Papers: Institute of British Geographers*, No.23, 1957)

(*Sheffield Local Studies Library: 333.3 SST*)

Goodchild, John, 'The Enclosure of Mexborough' (in *Aspects of Doncaster: Discovering Local History*, Wharcliffe Publishing Ltd, 1997)

(*Sheffield Local Studies Library: 942.74S and Sheffield Central Lending Library: 942.827*)

Hammond, Barbara, 'Two Town's Enclosures' (in *Economic History*, Vol. Jan 1931)

(*Sheffield Local Studies Library: MP2258 M and 330.6 ST*)

Harley, J.B., *Maps for the Local Historian - A Guide to British Sources*, (Standing Conference for Local History, 1972)

(*Sheffield Archives: HAR/MAP*)

Hollowell, Steven, *Enclosure Records for Historians*, (Phillimore & Co. Ltd, 2000)

(*Sheffield Archives: HOL/GEN SOURCE and Sheffield Central Lending: 333.335*)

Mills, K. F., 'Straight Roads: Some Effects of the Enclosure Acts of the 18th and 19th centuries', in *Derbyshire Countryside*, vol 26 No. 2 Feb – Mar 1961, pages 23 – 24

(*Sheffield Local Studies Library: 052.51 SQ*)

Return in chronological order of all Acts passed for the inclosure of commons or waste lands, (Ministry of Agriculture and Fisheries, 1914)

(*Sheffield Local Studies Library: 333.3 STQ*)

Sheffield Clarion Ramblers, various articles throughout the 1900s

(*Sheffield Local Studies Library: 914.274 S*)

Enclosures in the neighbourhood of Sheffield, (Sheffield Libraries Committee. Department of Local History and Archives, n.d.)

(*Sheffield Local Studies Library: MP831 M*)

Tate, W.E., *A Domesday of English Enclosure Acts and Awards*, (University of Reading, 1978)

(*Sheffield Central Library Store: 333.76 Q*)

Tate, W.E., *English Village Community and the Enclosure Movements*, (Victor Gollancz Ltd., 1967)

(*Sheffield Archives: TAT/GEN SOURCE and Sheffield General Library Store: 333.76*)

SHEFFIELD LIBRARIES, ARCHIVES AND INFORMATION

Enclosure Awards and Maps at Sheffield Archives

Tate. W.E., 'Enclosure Acts and awards relating to Derbyshire' (reprint from the *Derbyshire Archaeological and Natural History Society's Journal*, 1945)
(*Sheffield Local Studies Library: 333.3 SST*)

Turner, Michael Edward, *English Parliamentary Enclosure: its Historical Geography and Economic History* (Macmillan, 1980)
(*Sheffield Reference and Information Library: 333.76*)






List and Index of Eight Volumes of Enclosure Acts (University of York, 1980)
(*Sheffield Archives: UNI/RO*)

Yelling, J. A., *Common Field and Enclosure in England, 1450 - 1850*
(Macmillan, 1977)
(*Sheffield Central Library Store: 333.76*)

SHEFFIELD LIBRARIES, ARCHIVES AND INFORMATION

Enclosure Awards and Maps at Sheffield Archives

<p>Sheffield Local Studies Library 1st floor Central Library Surrey Street Sheffield S1 1XZ</p> <p>Tel: 0114 273 4753 Fax: 0114 273 5009</p> <p>localstudies.library@sheffield.gov.uk</p> <p>www.sheffield.gov.uk/archives</p> <p>(selected) Sheffield Local Studies Library catalogue http://library.sheffield.gov.uk/uhtbin/webcat</p>	<p>Sheffield Archives</p> <p>52 Shoreham Street Sheffield S1 4SP</p> <p>Tel: 0114 203 9395 Fax: 0114 203 9398</p> <p>archives@sheffield.gov.uk</p> <p>www.sheffield.gov.uk/archives</p> <p>(selected) Archives catalogues: www.calmview.eu/SheffieldArchives/CalmView and www.nationalarchives.gov.uk/a2a</p>
For 45,000 images of Sheffield: www.picturesheffield.com	

	www.sheffield.gov.uk/archives
	www.twitter.com/shefflibraries
	www.flickr.com/photos/shefflibraries
	www.youtube.com/user/SheffieldArchives1
	www.facebook.com/shefflibraries