
















NOTES / REVISIONS:

Copyright Sheffield City Council. All rights reserved in Chapter IV of the Copyright, Designs and Patents Act 1988 have been generally asserted

This map is reproduced from Ordnance Survey material with the permission of Ordnance Survey on behalf of the Controller of Her Majesty's Stationery Office. © Crown Copyright. Unauthorised reproduction infringes Crown copyright and may lead to prosecution or civil proceedings. 10018816, 2005

-  Current Conservation Area boundary
-  Listed Building
-  Key Unlisted Heritage Assets
-  Prominent tree
-  Prominent tree groups
-  Important Open Space
-  Significant view
-  Focal Building
-  Historic surfacing
-  Open space with potential for Environmental Improvements
-  High Noise Level Zone
-  Playground Area
-  Parking Area
-  Steep drop
-  Demolished

SHEFFIELD CITY COUNCIL
PLACE
 EXECUTIVE DIRECTOR: SIMON GREEN

DEVELOPMENT SERVICES
 DIRECTOR: LES STURCH

SCHEME:
HANOVER CONSERVATION AREA
MARCH 2012

COMMITTEE:
 SCALE:

DR	TR	CRD	DATE:	MICR:
			MAR 2012	

Drawing No:
 CAD FILE NAME: