

CITY OF SHEFFIELD
WILDLIFE AND COUNTRYSIDE ACT 1981

DEFINITIVE MAP AND STATEMENT
(STOCKSBRIDGE)

THE SHEFFIELD CITY COUNCIL
(DEFINITIVE MAP AND STATEMENT)
MODIFICATION ORDER (No. 83) 2024

This Order is made by Sheffield City Council under Section 53(2)(a) and (b) of the Wildlife and Countryside Act 1981 ("the Act") because it appears to that authority that the Definitive Map and Statement (Stocksbridge) require modification in consequence of the occurrence of an event specified in Section 53 (3) (c) (ii) of the Act, namely, the discovery by the authority of evidence which (when considered with all other relevant evidence available to it) shows that a highway shown in the map and statement as a highway of a particular description ought to be there shown as a highway of a different description.

The authority has consulted with every local authority whose area includes the land to which the Order relates.

The Sheffield City Council hereby orders that:


1. For the purposes of this Order the relevant date is the 11th September 2023.
2. The Definitive Map and Statement (Stocksbridge) shall be modified as described in Part I and Part II of the Schedule and shown on the Maps attached to this Order.
3. This Order shall take effect on the date it is confirmed and may be cited as The Sheffield City Council (Definitive Map and Statement) Modification Order (No. 83) 2024.

GIVEN under the Common Seal of the Sheffield City Council this 8th February 2024

The Common Seal of the Sheffield)
City Council was hereunto affixed)
In the presence of:-)


PATRICK HUGH CHISHOLM

Duly authorised signatory



24-2051-5911

SCHEDULE PART 1

MODIFICATION OF DEFINITIVE MAP

(STOCKSBRIDGE)

Description of path or way to be added


Addition	Map reference	Path number	From	To	Length (metres)	Width (metres)	General	Limitations
Add Bridleway	425803:396979 to 425887:397585	STO/20A	Heads Lane	Lee House Lane	725m	8m	None	None

SCHEDULE PART 2

MODIFICATION OF DEFINITIVE STATEMENT (STOCKSBRIDGE)

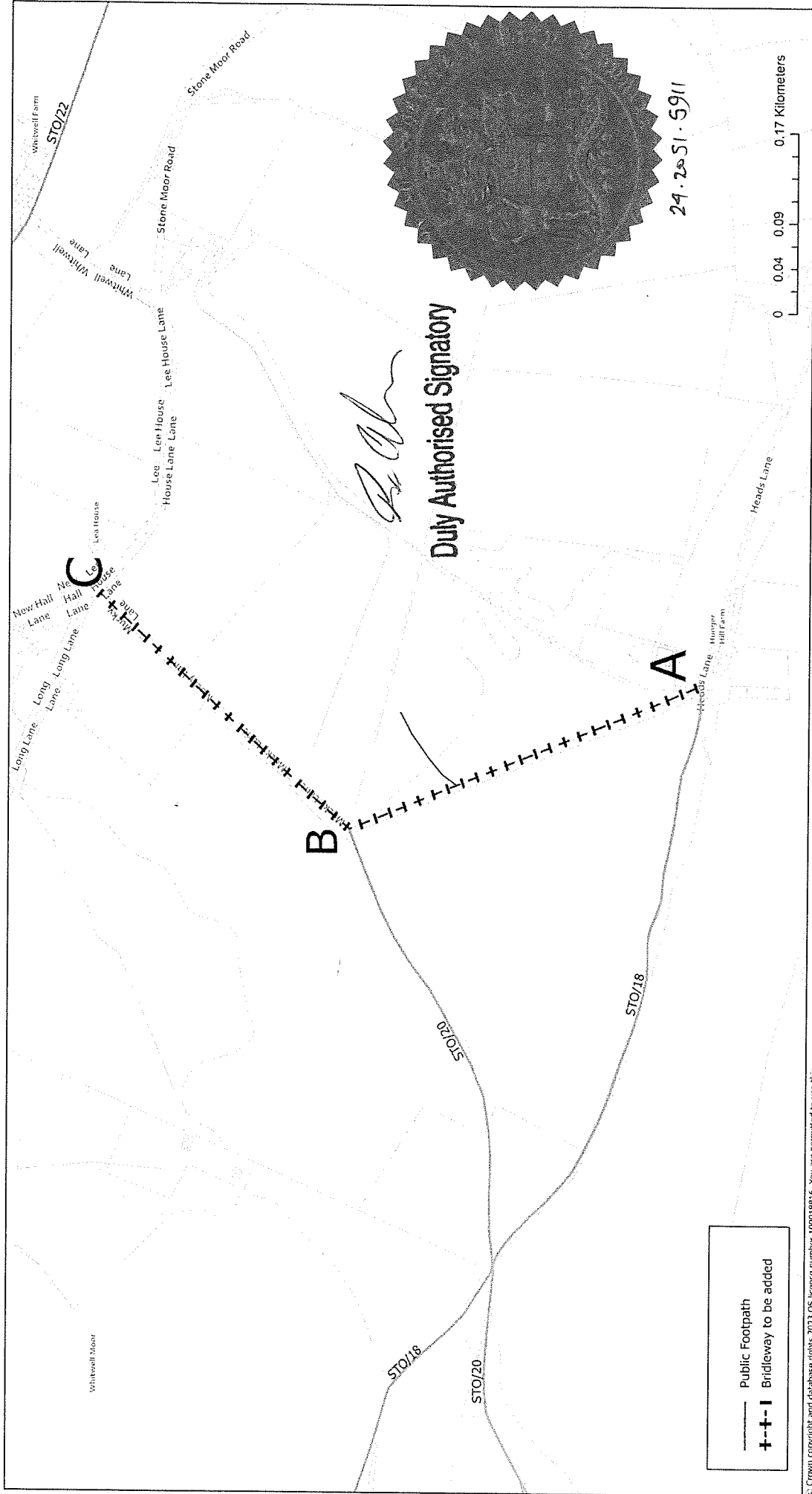
Variation of particulars of path or way

Map Reference	Path number	Description of route	Surface	Length (metres)	Width (metres)	General	Limitations
425803:396979 to 425887:397585	STO/20A	Bridleway commencing at Heads Lane heading north west then north east to the junction of Lee House Lane and Long Lane	earth, pasture	725m	8m	None	None



Public Rights Of Way
 Sheffield City Council
 Howden House
 Union Street
 Sheffield
 S1 2SH

DMMO 83



Public Footpath
 +--+ Bridleway to be added

© Crown copyright and database rights 2023 OS licence number 100018816. You are permitted to use this data solely to enable you to respond to, or interact with, the organisation that provided you with the data. You are not permitted to copy, sub-licence, distribute or sell any of this data to third parties in any form.

Scale: 1:3,500

24.25.51.5911