





NOTES / REVISIONS:

PROPOSED ARTICLE 4 DIRECTION

-  Character Area Boundary
-  Listed Building
-  Buildings of Historic Interest
-  Land covered by proposed Article 4 Direction

SHEFFIELD CITY COUNCIL
 DIRECTORATE OF DEVELOPMENT
 ENVIRONMENT & LEISURE
 EXECUTIVE DIRECTOR: JOHN MOTHERSOLE

DEVELOPMENT SERVICES
 HEAD OF SERVICE
 D CURTIS BA, DIP. TP, MRTPI, FIHT

SCHEME:
 NETHER EDGE CONSERVATION AREA

TITLE:
 NETHER EDGE VILLAGE CHARACTER AREA

COMMITTEE:

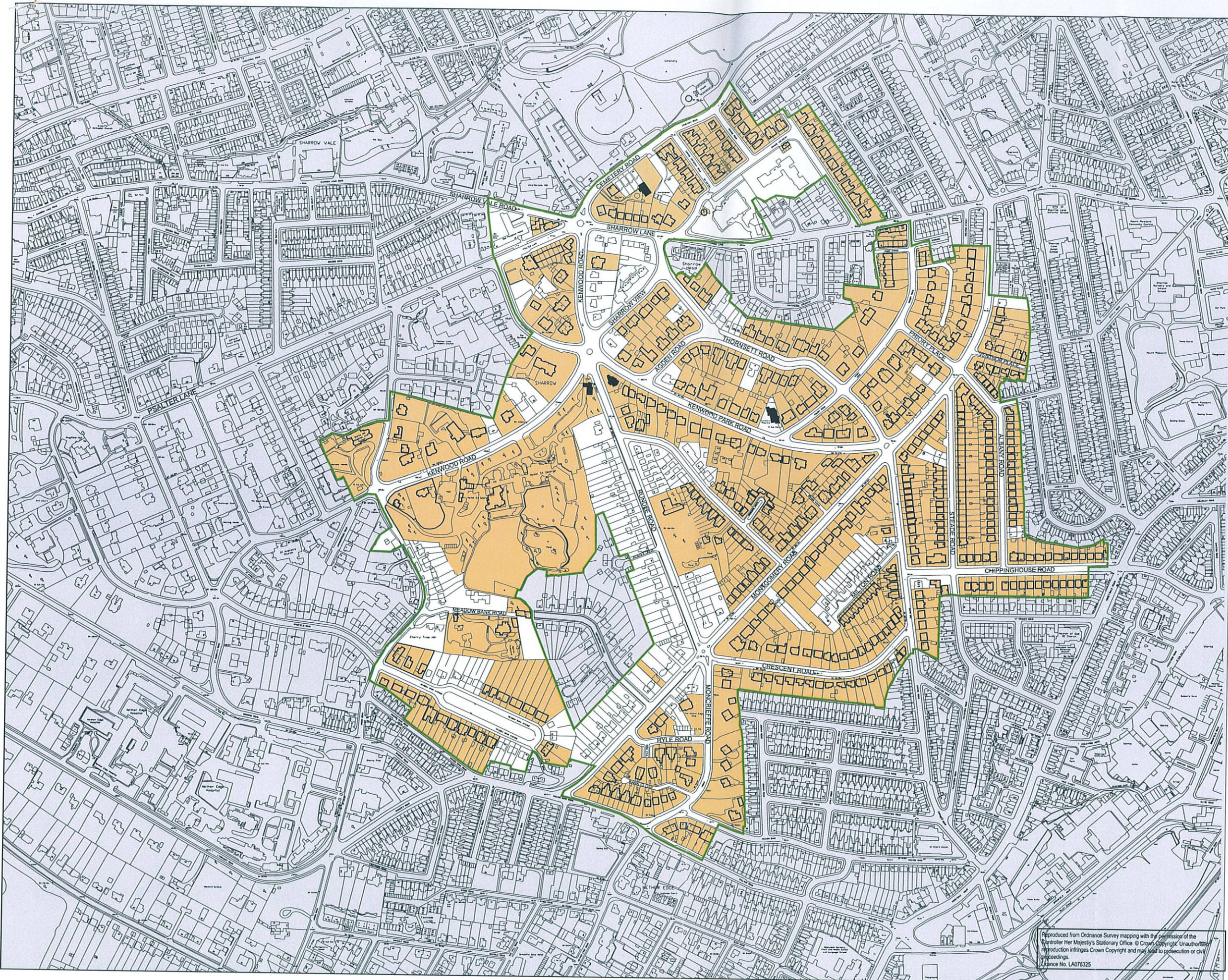
SCALE:
 1:5000 (AT A3)

DR:	TR:	CRD:	DATE:	FINED:
VDEH			JUNE 2005	

DRAWING NO:





CAD FILE NAME: CADFILENAME

This plan has been prepared from Ordnance Survey mapping with the permission of the Controller Her Majesty's Stationery Office. Crown Copyright. Reproduction in any form without the permission of the Controller Her Majesty's Stationery Office is prohibited.



NOTES / REVISIONS:

PROPOSED ARTICLE 4 DIRECTION

-  Character Area Boundary
-  Listed Building
-  Buildings of Historic Interest
-  Land covered by proposed Article 4 Direction

SHEFFIELD CITY COUNCIL
DIRECTORATE OF DEVELOPMENT
ENVIRONMENT & LEISURE
EXECUTIVE DIRECTOR: JOHN MOTHERSOLE

DEVELOPMENT SERVICES
HEAD OF SERVICE
D CURTIS BA, DIP. TP, MRTPI, FIHT

SCHEME:
NETHER EDGE CONSERVATION AREA

TITLE:
KENWOOD
CHARACTER AREA

COMMITTEE:

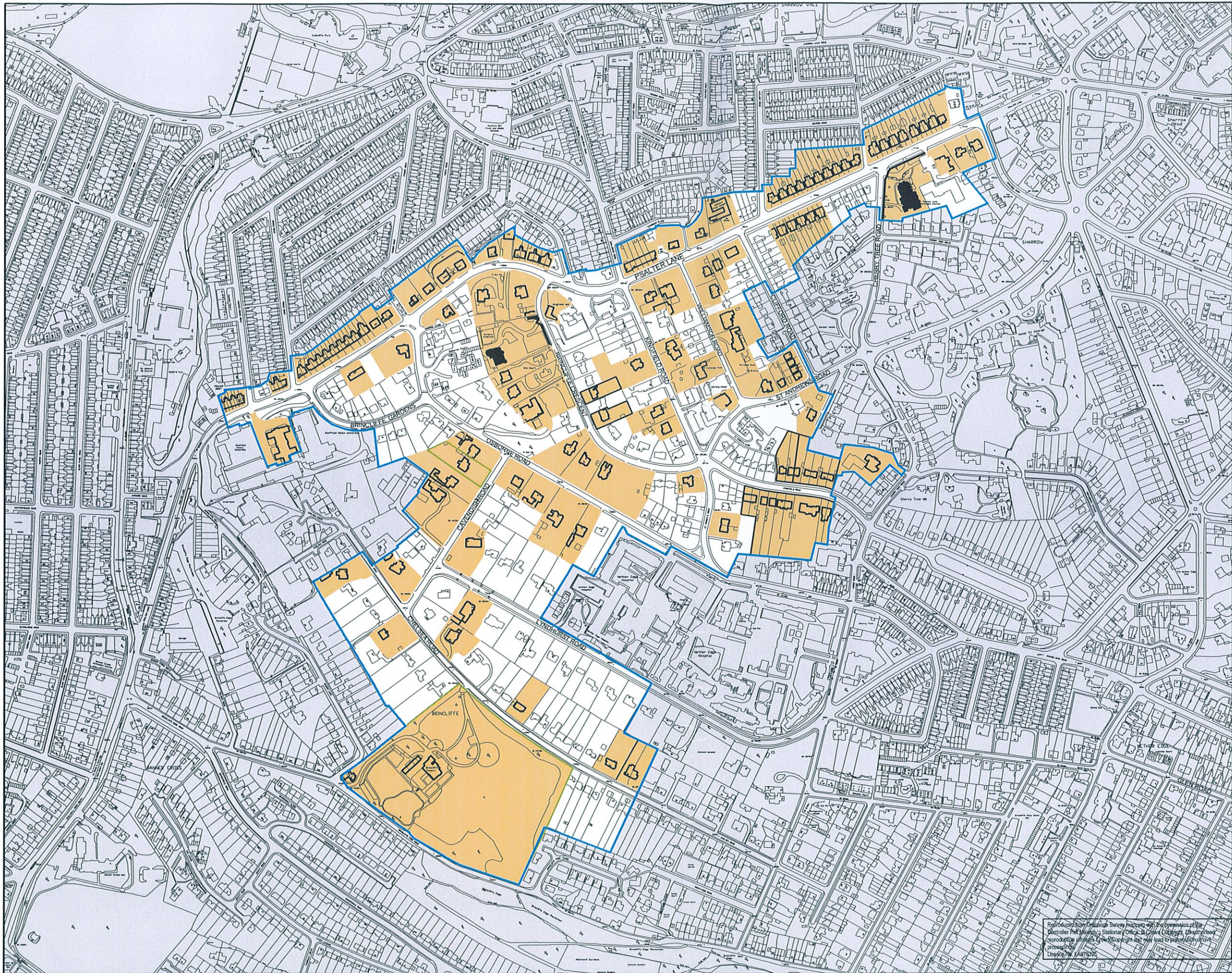
SCALE:
1:5000 (AT A3)

DR	TR	CD	DATE	SCALE
VDEH			JUNE 2005	

DRAWING TAG:

CAD FILE NAME: CADFILENAME

Reproduced from Ordnance Survey mapping with the permission of the Controller Her Majesty's Stationary Office. © Crown Copyright. Unauthorised reproduction infringes Crown Copyright and may lead to prosecution or civil proceedings.
Licence No. LA076325



NOTES / REVISIONS:

PROPOSED ARTICLE 4 DIRECTION

-  Character Area Boundary
-  Listed Building
-  Buildings of Historic Interest
-  Land covered by proposed Article 4 Direction
-  Historic Park / Garden

SHEFFIELD CITY COUNCIL
 DIRECTORATE OF DEVELOPMENT
 ENVIRONMENT & LEISURE
 EXECUTIVE DIRECTOR: JOHN MOTHERSOLE

DEVELOPMENT SERVICES
 HEAD OF SERVICE
 D CURTIS BA, D.P. TP, MRTPI, FIHT

SCOPE:
 NETHER EDGE CONSERVATION AREA

TITLE:
 BRINCLIFFE AND PSALTER LANE
 CHARACTER AREA

COMMITTEE:

SCALE:
 1:5000 (AT A3)

DR	TR	CD	DATE	MGD
VDEH			JUNE 2005	

DRAWING NO:

CAD FILE NAME: CAD/LEVAWE

Reproduced from Ordnance Survey maps by permission of the Director of the Ordnance Survey, 25 Abchurch Lane, London EC4N 3DF. Unauthorised reproduction in any form is prohibited. Ordnance Survey is a registered trademark of Ordnance Survey Limited. Copyright © 2005 Ordnance Survey.